

# South Bristol Liveable Neighbourhoods Engagement Report

## Appendix

### How we engaged

#### Leaflet

**How can I get involved?**  
Tell us about existing challenges and what you would change for the better, or something you like about the area that you want us to know about.

- Make comments on the online map or survey [www.bristol.gov.uk/sbln-engagement](http://www.bristol.gov.uk/sbln-engagement)
- Sign-up for updates about the project
- Contact us with any questions, comments and suggestions, and to request a paper copy or alternative format using the contact details below

Find out when local events are happening and have your say  
[www.bristol.gov.uk/sbln-engagement](http://www.bristol.gov.uk/sbln-engagement)



**Contact the project team**  
Email: [liveablenighbourhoods@bristol.gov.uk](mailto:liveablenighbourhoods@bristol.gov.uk)  
Phone: 0117 903 6449  
Write to: South Bristol Liveable Neighbourhoods Transport Engagement Team, PO BOX 3399, 100 Temple Street, Bristol BS1 9NE

**Want to start walking, cycling and try the bus?**  
Get FREE support to get moving, including:

- Bus tickets to try your local service
- Help with planning your journey
- Borrow an electric, folding or commuter bike
- Get cycle training and accompanied rides
- Car club info and discounted introductory offers

Visit [www.travelwest.info/communities](http://www.travelwest.info/communities)

**South Bristol Liveable Neighbourhoods Have your say**



**WEST OF ENGLAND**  
Combined Authority



**Funded by**  
UK Government

### Key Stakeholder engagement list:

An initial survey and an invite to a workshop was sent out to key stakeholders in the area in early 2024 prior to the wider public engagement stage.

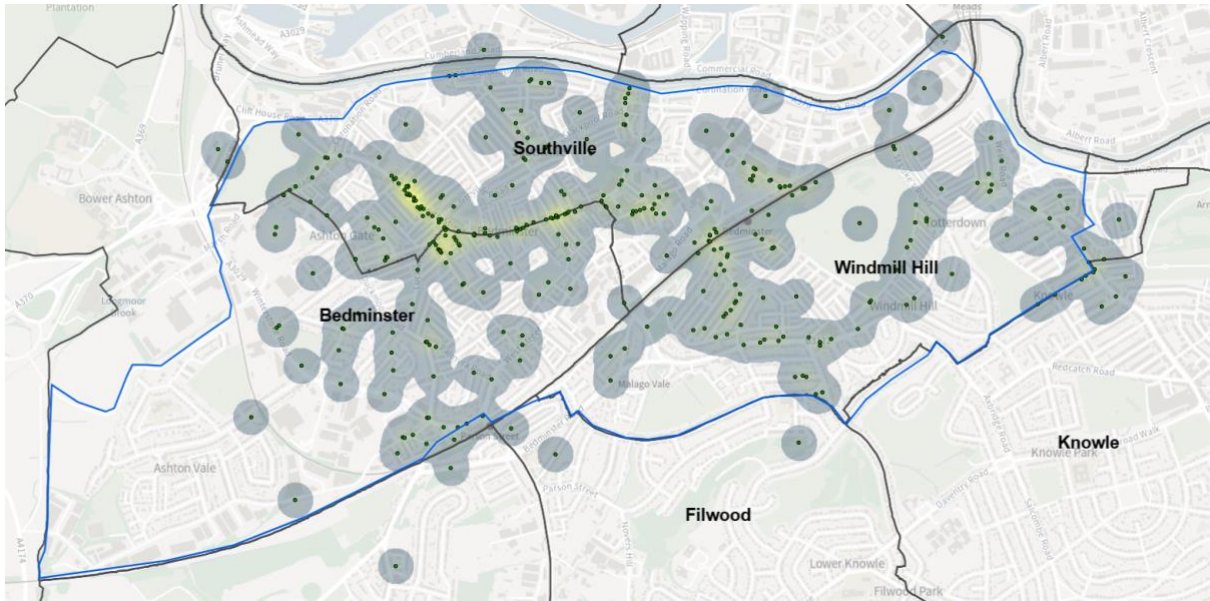
- Bedminster Town Team
- ASDA
- Aldi - North Street
- Lidl - Malago Way
- Sainsburys - Winterstoke Road
- Wickes - Winterstoke Rd
- David Lloyd Bristol Long Ashton
- Imperial Brands
- Bailey of Bristol (caravans)
- GSF Car Parts
- Trust Ford Bristol Ashton
- Manheim Bristol Auction

- PPB Engineering Technology
- ETM Recycling
- Ashton Vale / Rise
- Cala Trading Estate
- Liberty Lane - South Bristol Business rep
- Whitehouse Lane area
- Whitehouse Lane area
- Whitehouse Lane area
- Mead Street regen
- East Bedminster regen
- Payne's Shipyard - Coronation Rd
- Bedminster Green developers
- Friends of Greville Smyth Park
- Victoria Park Action Group
- Dame Emily Park Project
- Bedminster Library
- Marksbury Road Library
- Ashton Vale Community Centre
- The Elephant House
- Broad Plain Rugby Club
- Windmill Hill Community Centre
- Windmill Hill City Farm
- ACTA
- Disability Forum
- WECIL
- Police
- Fire
- Ambulance
- Ashton Gate / Bristol Sport
- Tobacco Factory - theatre/markets
- Sirona
- SEND transport for schools
- Adult Social Care Network
- Bridge View Medical - Marksbury Road
- Bridge View Medical - Southville
- Bridge View Medical - Malago
- Action Greater Bedminster
- Playing Out
- VisitWest
- Business West
- Bristol Civic Society
- Bristol Walking Alliance
- Bristol Cycling Campaign
- TRESA
- Community Leadership & Just Transition Panel
- Local councillors

- Local MP
- United Reformed Church
- One City Transport Board
- UWE - Bower Ashton
- Compass Point Primary
- Luckwell Primary
- Ashton Park School
- Oasis Academy Temple Quarter
- Ashton Gate Primary
- Southville Primary
- Holy Cross Catholic Primary
- LPW Independent School
- Victoria Park Primary
- SHINE (Bristol Health Partners)
- Friends of Greville Smyth Park
- Victoria Park Baptist Church
- Bedminster Methodist Church
- Bristol Jamia Mosque
- St Thomas Church - Stackpool Rd
- St Francis - Ashton Gate
- St Aldhelms - Chessel
- Church of Christ - St Johns Lane
- Philip St Chapel
- St Michaels & All Angels Church
- St Pauls - Southville
- West Street URC
- Bedminster Road Gospel Hall
- Bristol Waste
- Royal Mail
- First Bus
- Taxi forum
- Bedminster / Parsons St stations
- Zedify (micro-freight)
- Priority Express (micro-freight)
- UWE reseacher - TRUUD / co-production
- Way out West
- Bayes Price

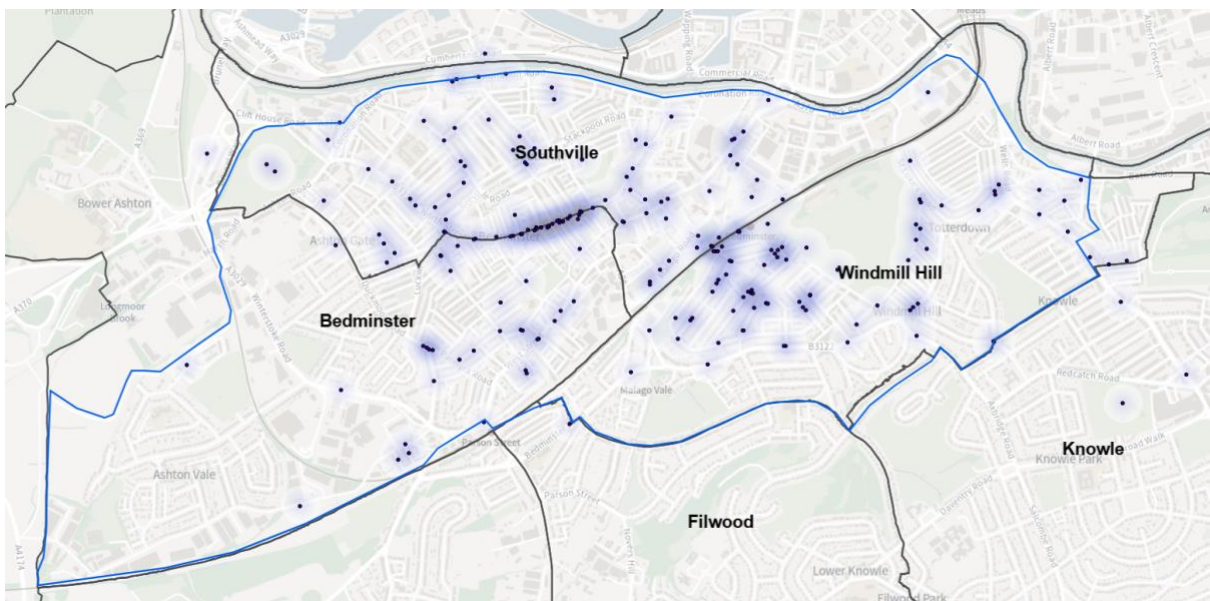
Measures suggested

**Change parking or road space to green social areas**



Significant cluster on North Street.

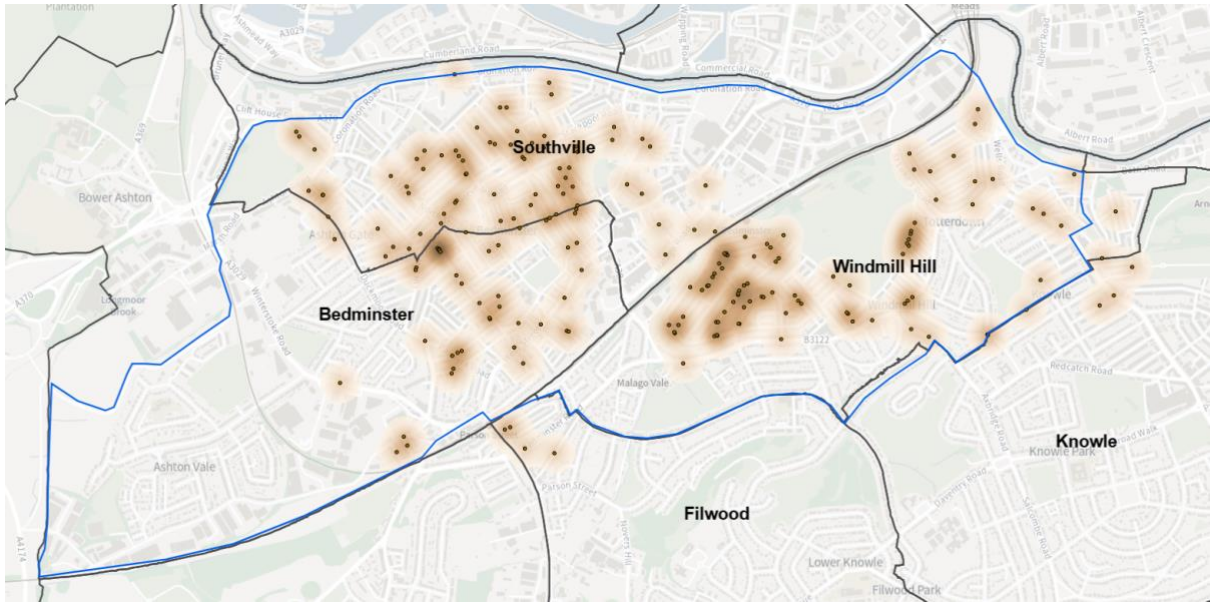
### Cycle and e-scooter parking



Significant cluster on North Street (eastern end).

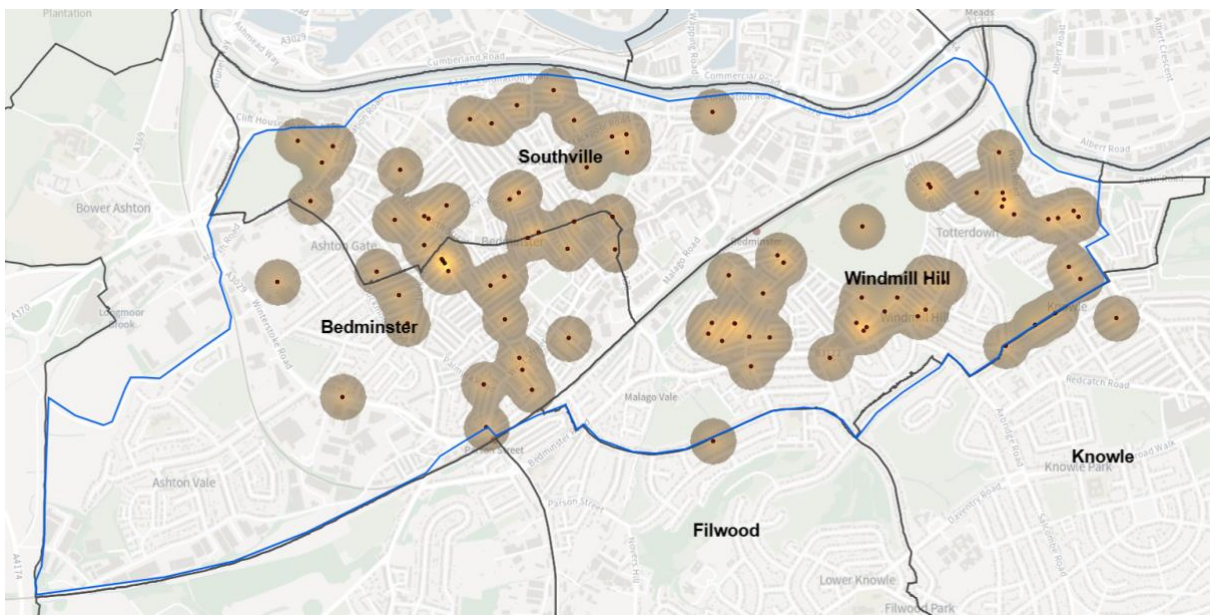
### Cycle hangars for residents

Smaller clustering in Windmill Hill.



Clusters in Southville and Windmill Hill.

**EV charging**



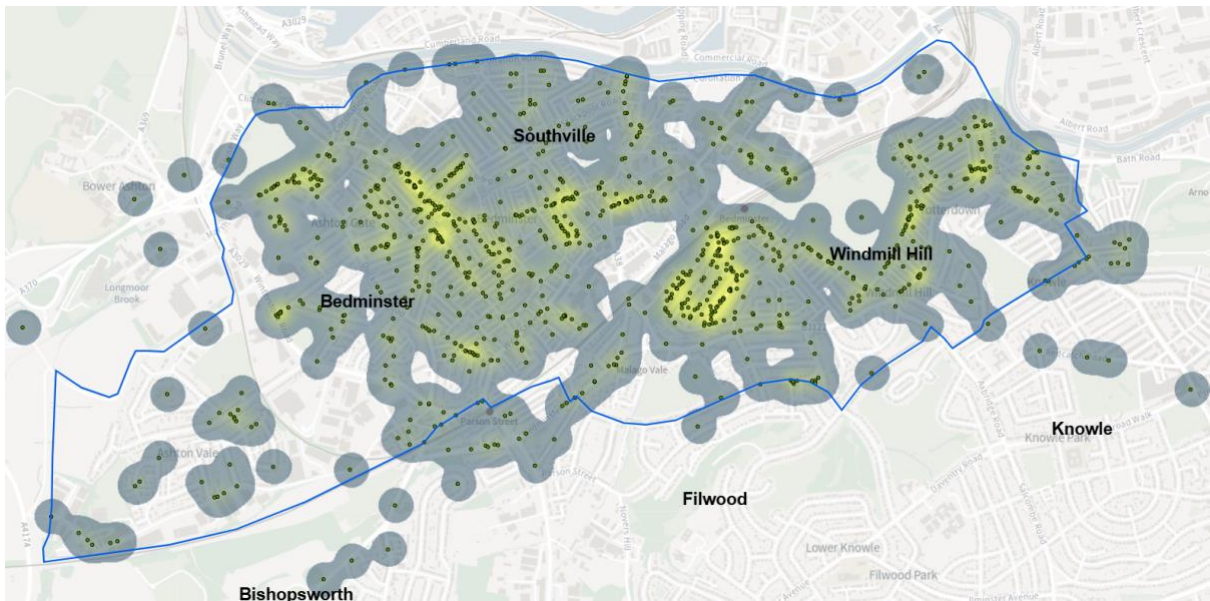
Small number suggested total. Small clusters on Wells Road and Chessel Street.

**Managing unsafe vehicle speeds**



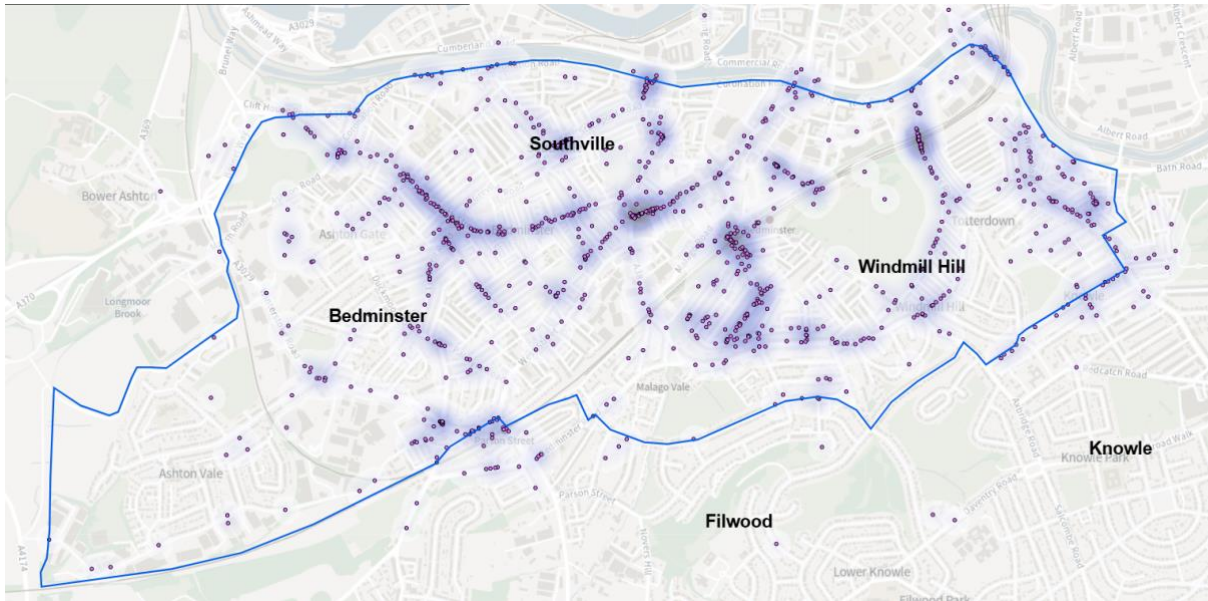
Large number of suggestions submitted. Clusters on Dunkerry Road, St Luke's Road, Luckwell/Palmyra Road.

**Managing on street parking**



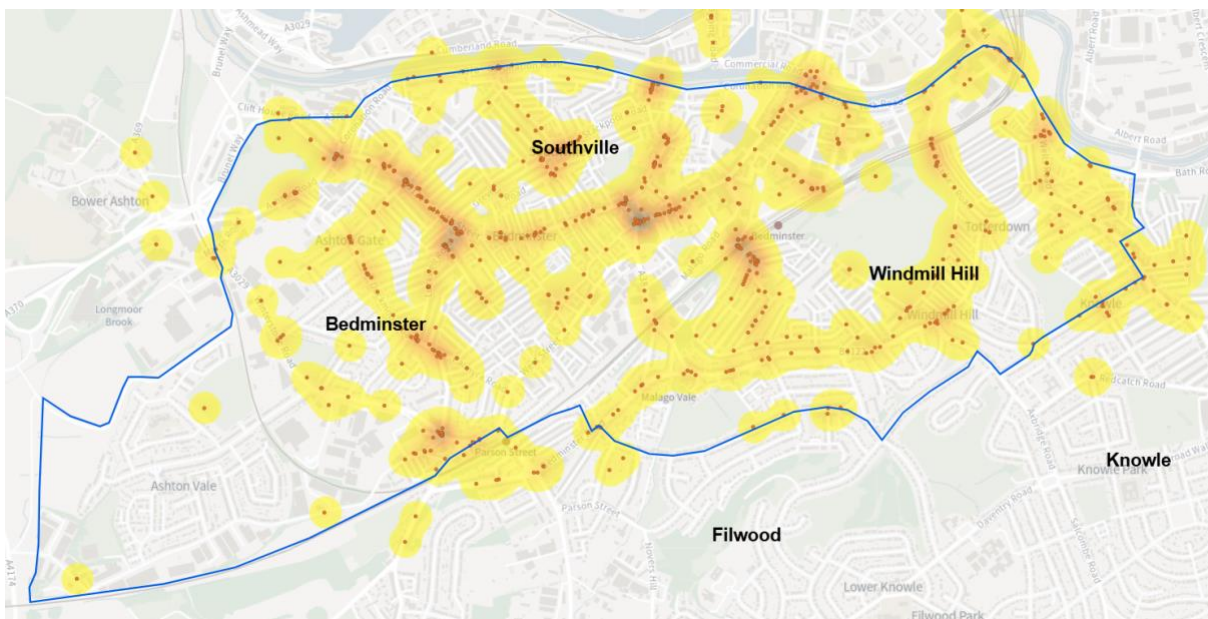
Large spread. Clusters in Windmill Hill, North Street, East Street, Hill Avenue.

**Modal filters and bus gates**



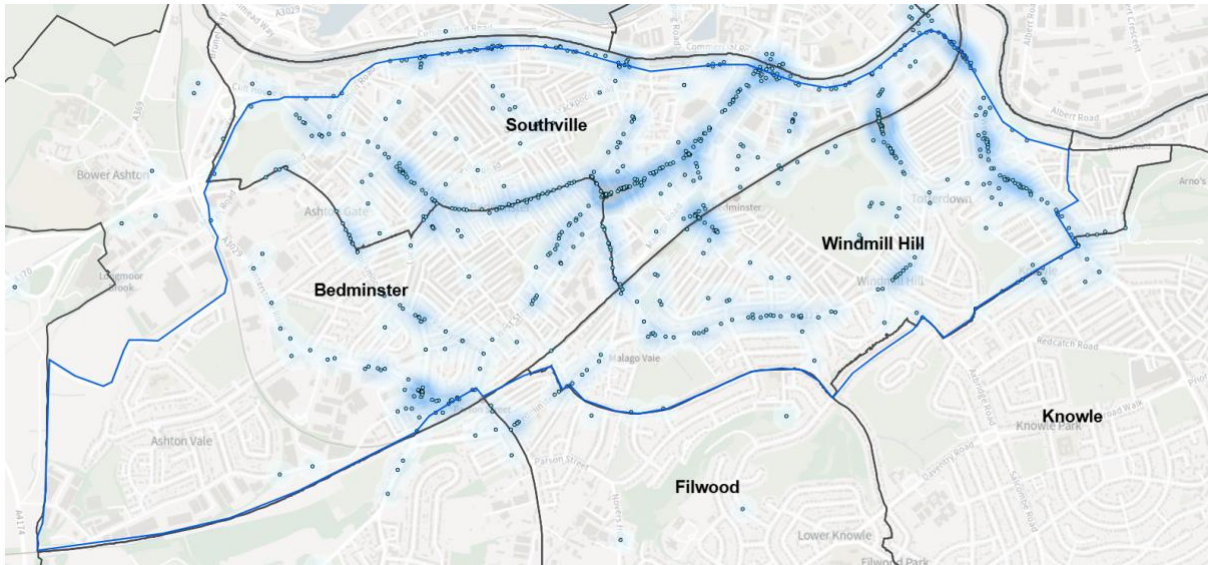
Clusters on North Street, East Street, Windmill Hill, St Luke's Road, St John's Lane.

**Priority to pedestrians and cyclists at side roads.**



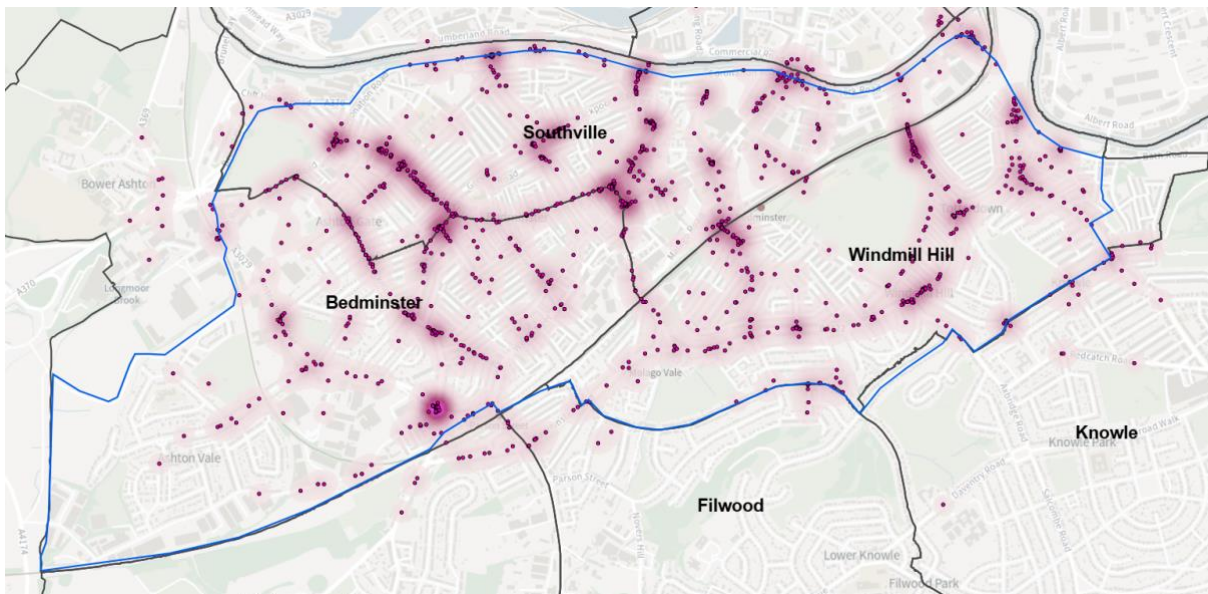
Clusters on North Street, East Street, Windmill Hill, St Luke's Road, Winterstoke Road/Luckwell Road junction.

**Protected cycle track**



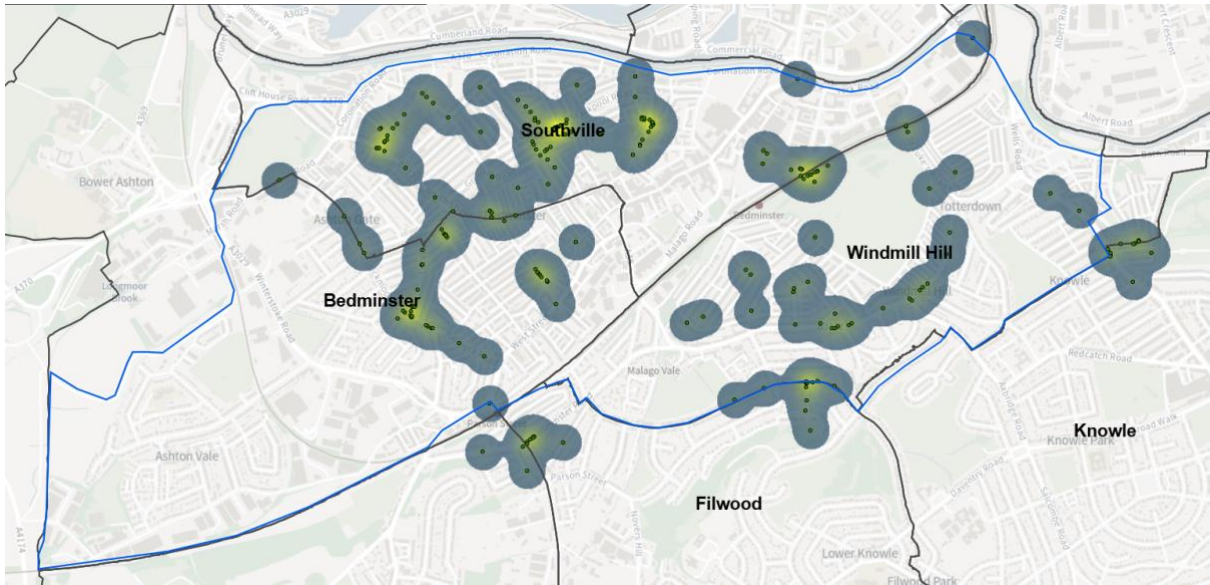
Clusters on North Street, East Street, Bedminster Parade, Bedminster Bridges roundabout, Coronation Road, St Luke's Road, St John's Lane, Wells Road, Winterstoke Road/Luckwell Road junction.

### Safer crossings and junctions



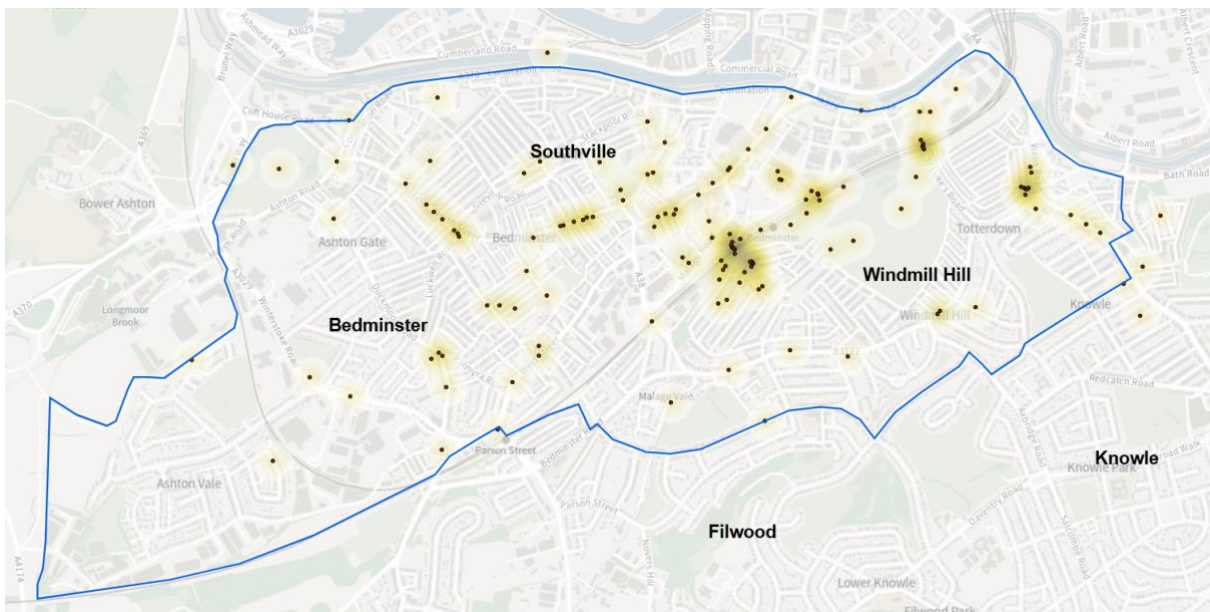
Clusters on Winterstoke Road/Luckwell Road junction, North Street, Luckwell Road, East Street, Dean Lane, Windmill Hill, St John's Lane, Hill Avenue, St Luke's Road, Wells Road and Bedminster Bridges roundabout.

### School streets



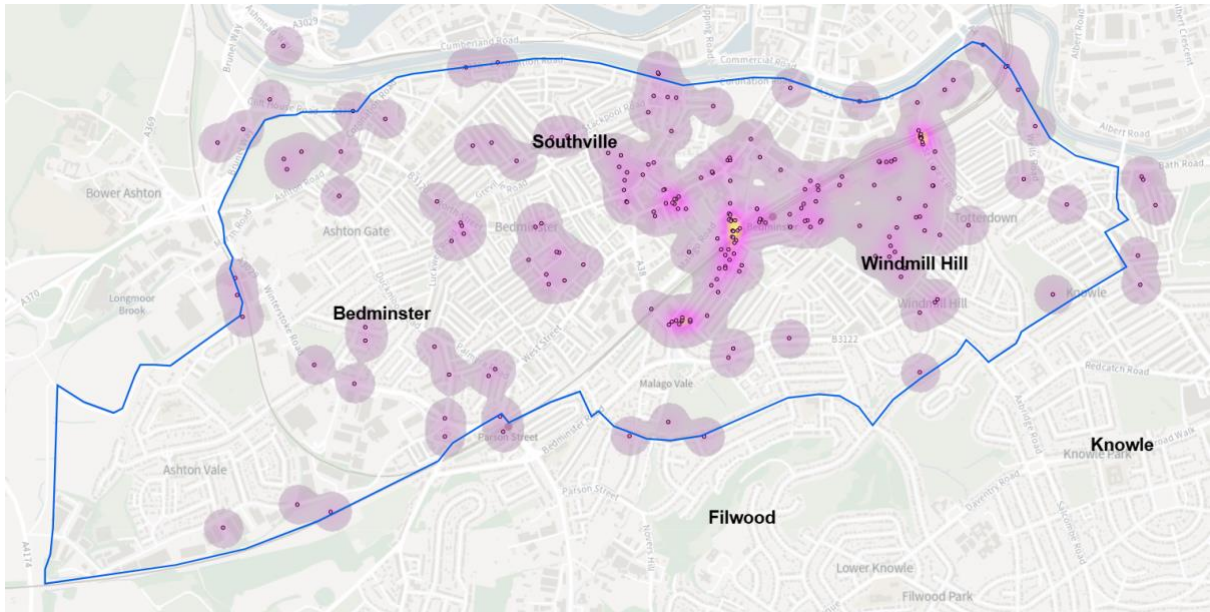
Small spread focused on schools (Southville Primary, Holy Cross Primary, St Mary Redcliffe Primary, Hillcrest Primary, Parson Street Primary (outside area), Oasis Academy Marksbury Road, Victoria Park Primary, Compass Point Primary, Luckwell Primary, Ashton Gate Primary).

**Street art**



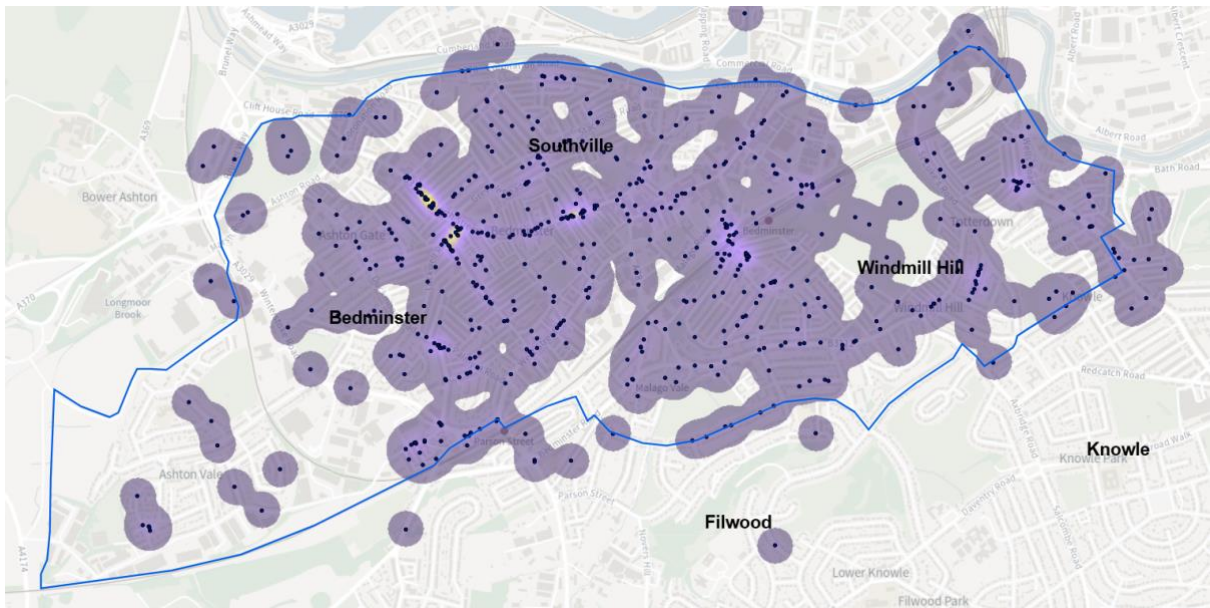
Low overall numbers, clusters on North Street, Bedminster Parade, Windmill Hill, St Luke's Road, Wells Road/St John's Lane junction.

**Street lighting**



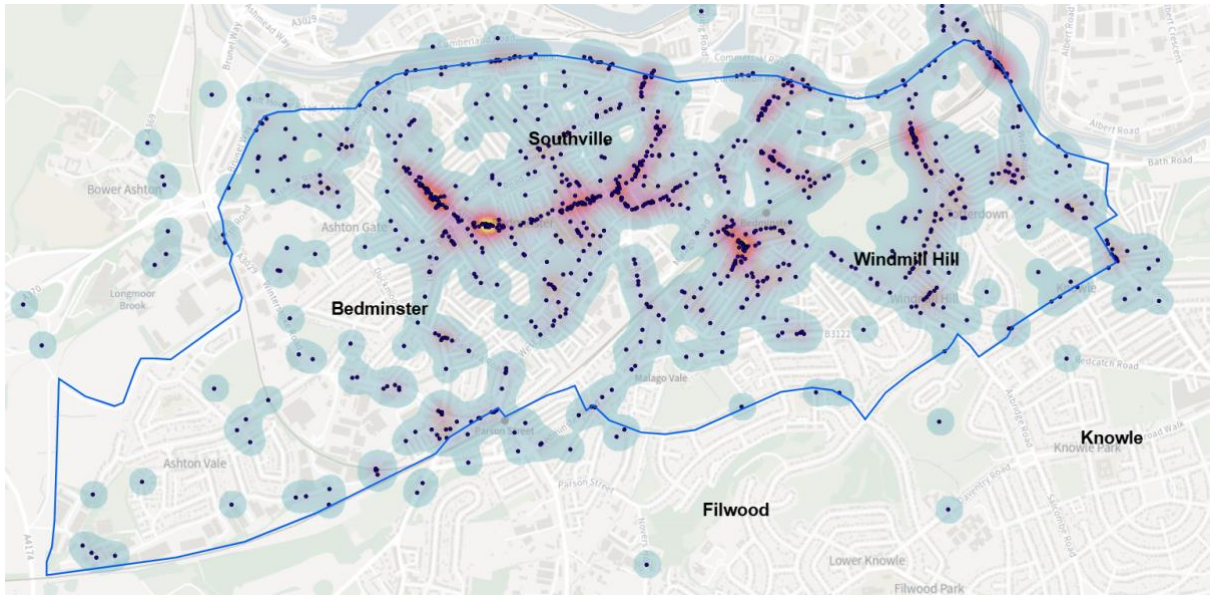
Even spread, clusters on East Street, Windmill Hill, St John's Burial Ground, St Luke's Road.

**Street trees and planting**



Even spread, clusters on North Street, Luckwell Road/North Street junction, Windmill Hill.

**Wider, clearer pavements**



Even spread, clusters on North Street, East Street, Dean Lane, Windmill Hill, Hill Avenue, St Luke's Road, Bath Road bridges and Winterstoke Road/Luckwell Road junction.