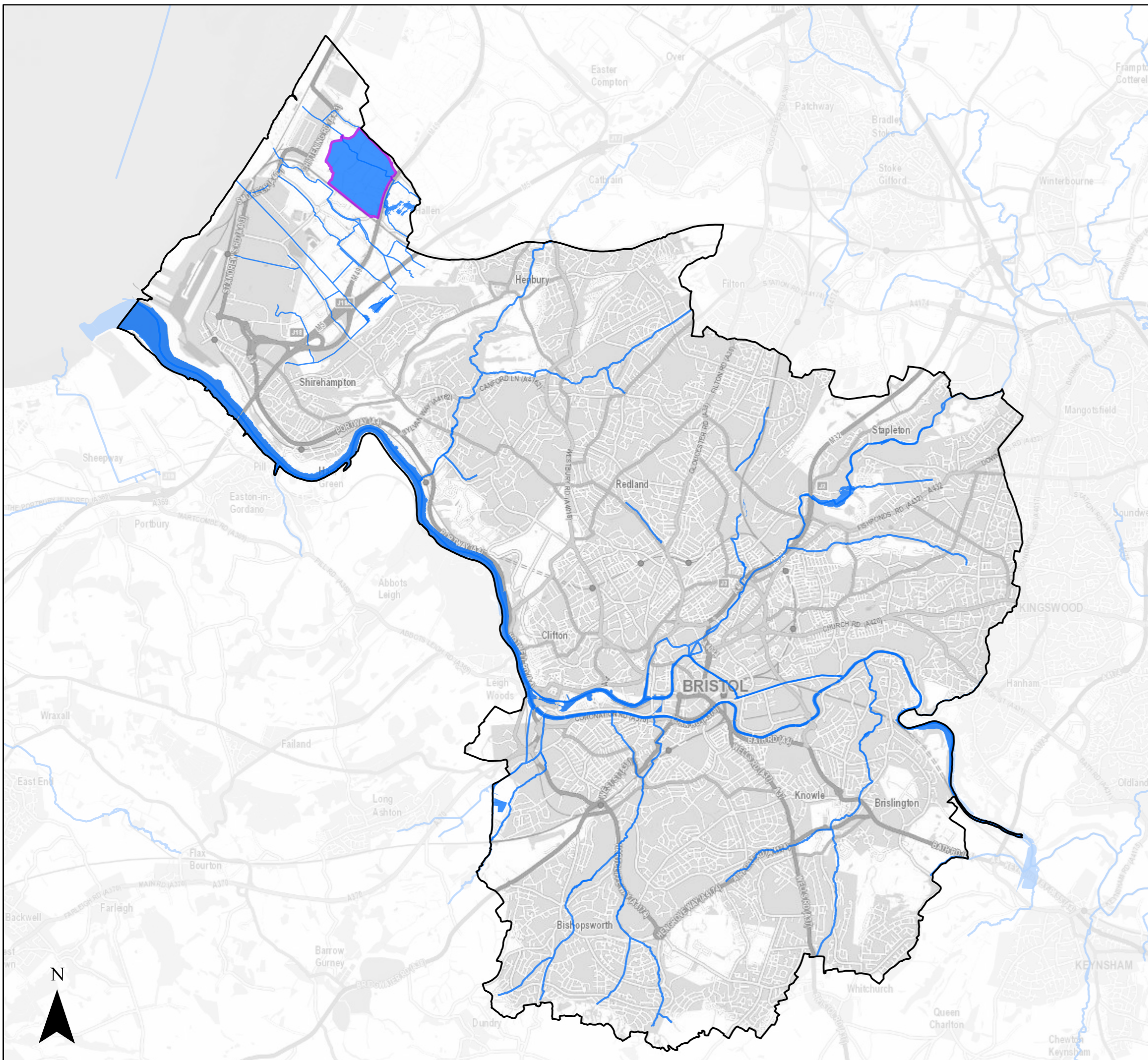
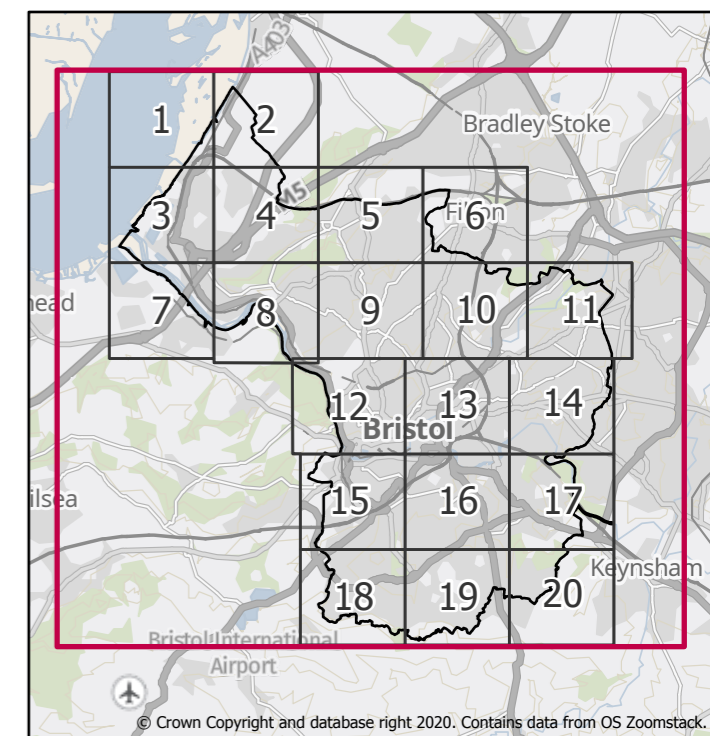
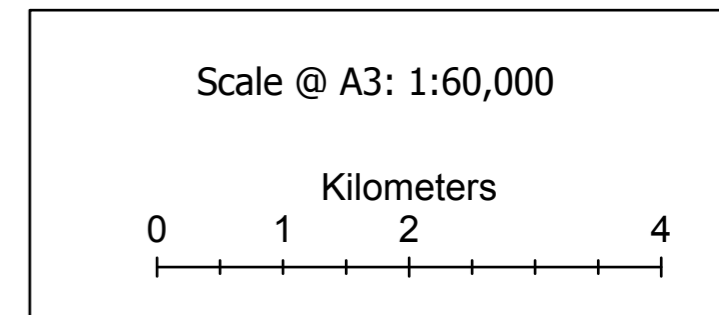


Level 1 Strategic Flood Risk Assessment






Functional Floodplain

- Flood Zone 3b
- Hallen Marsh (wetland habitat area)
- Environment Agency main rivers
- Avonmouth Rhine network
- Bristol City Boundary




Level 1 Strategic Flood Risk Assessment

Functional Floodplain

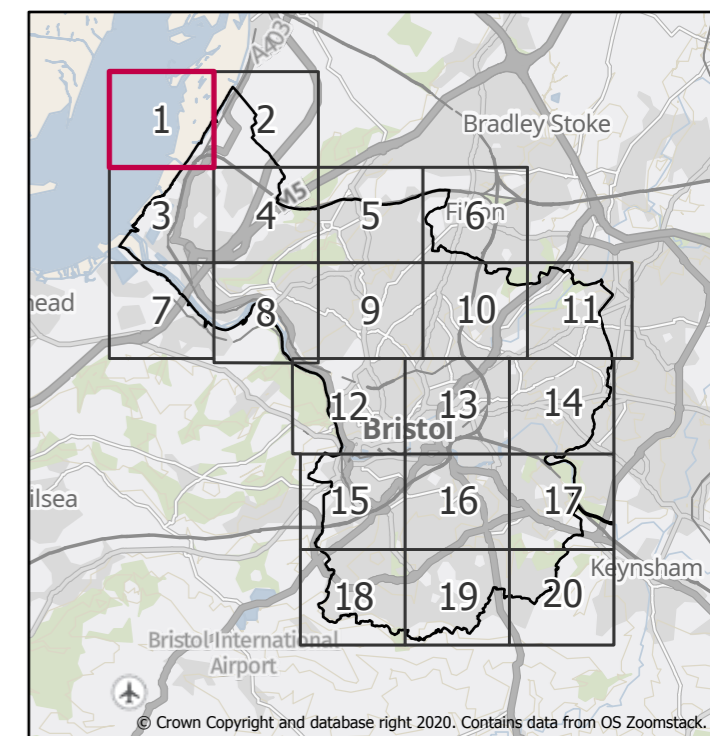
-  Flood Zone 3b
-  Hallen Marsh (wetland habitat area)
-  Environment Agency main rivers
-  Avonmouth Rhine network
-  Bristol City Boundary

Scale @ A3: 1:10,000

Kilometers



Page 2 of 21








Created by the Flood Risk Team
01/12/2020




Level 1 Strategic Flood Risk Assessment

Functional Floodplain

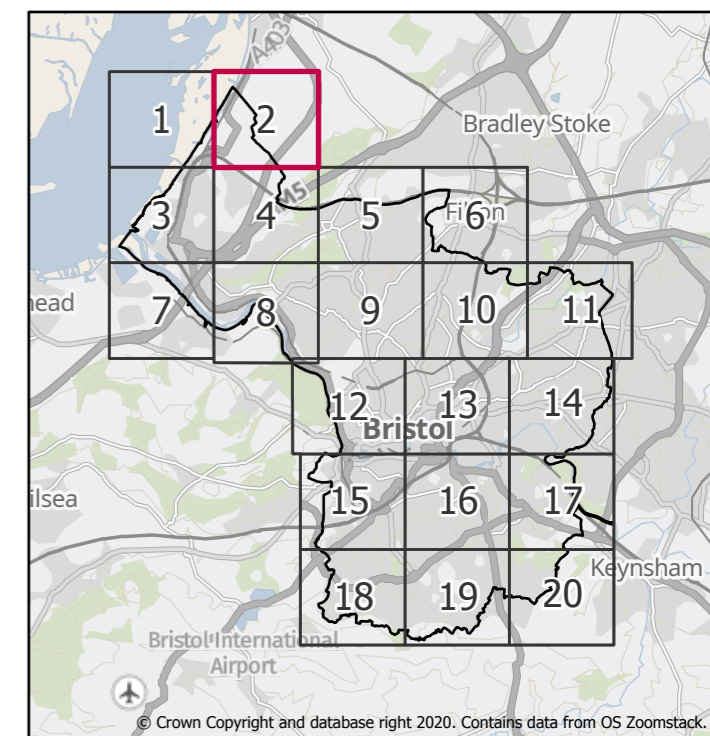
-  Flood Zone 3b
-  Hallen Marsh (wetland habitat area)
-  Environment Agency main rivers
-  Avonmouth Rhine network
-  Bristol City Boundary

Scale @ A3: 1:10,000

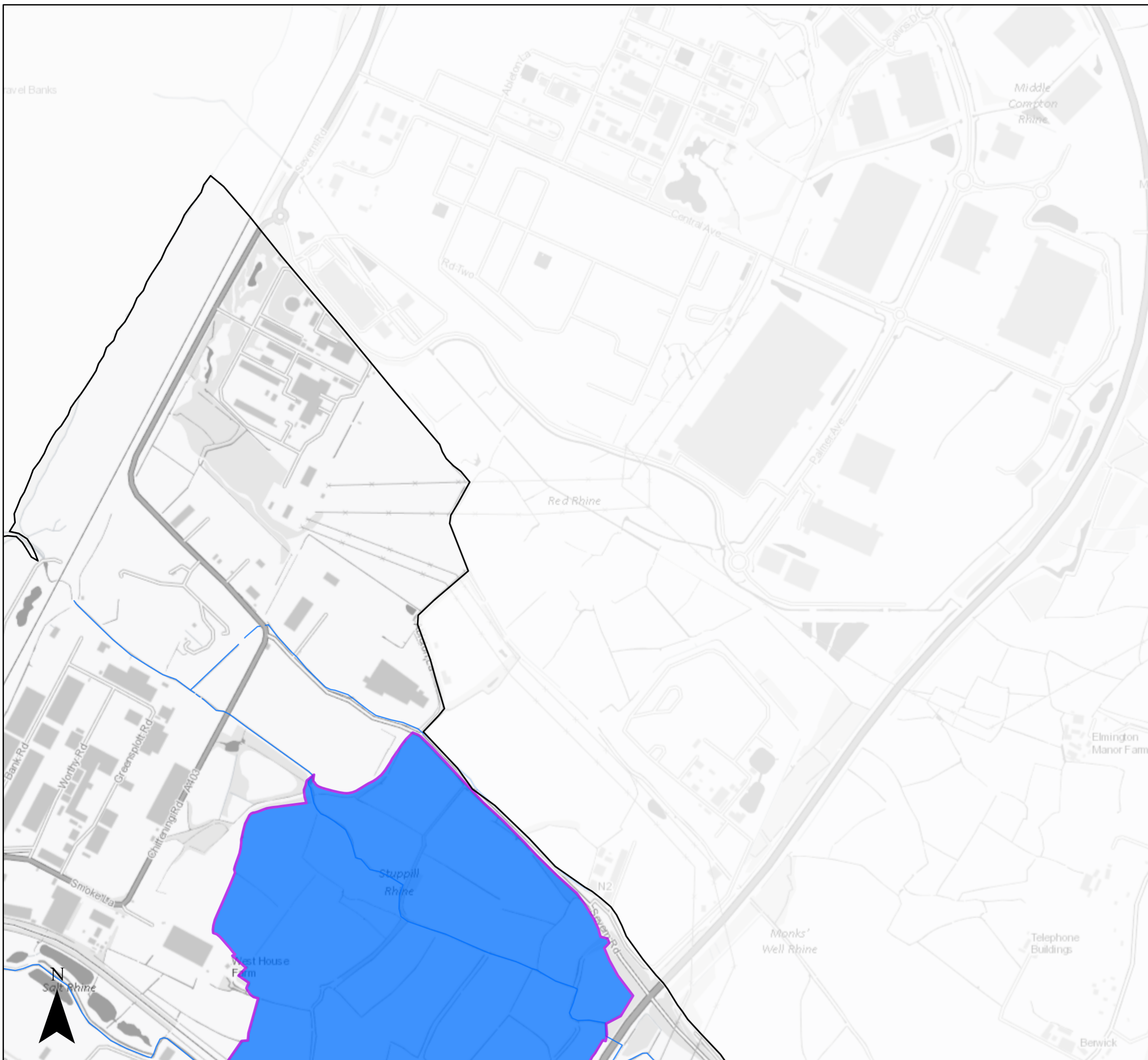
Kilometers



Page 3 of 21



Created by the Flood Risk Team
01/12/2020




Level 1 Strategic Flood Risk Assessment

Functional Floodplain

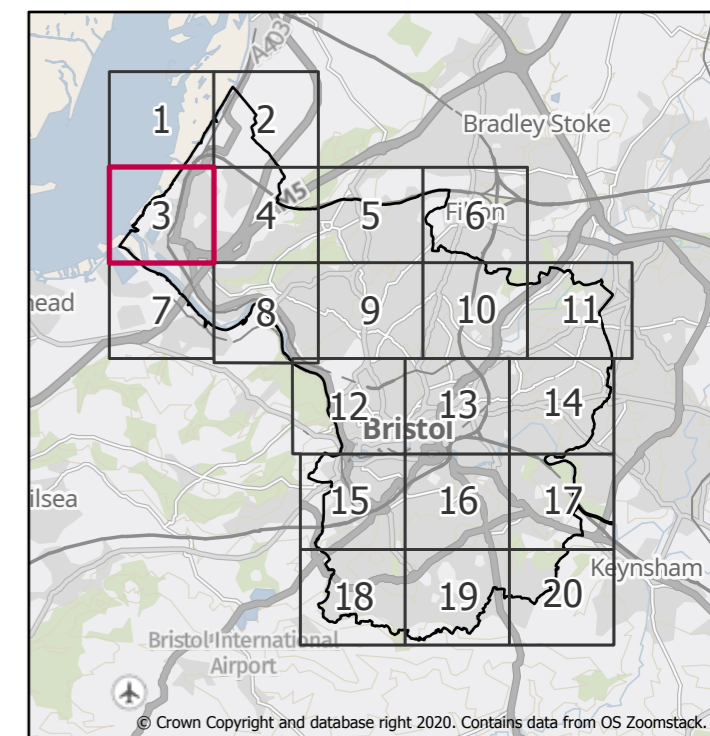
- Flood Zone 3b
- Hallen Marsh (wetland habitat area)
- Environment Agency main rivers
- Avonmouth Rhine network
- Bristol City Boundary

Scale @ A3: 1:10,000

Kilometers



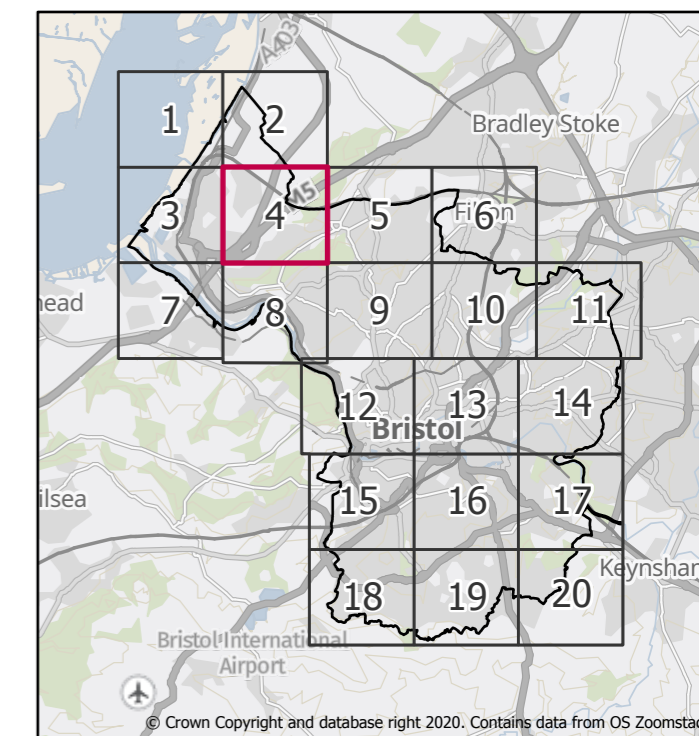
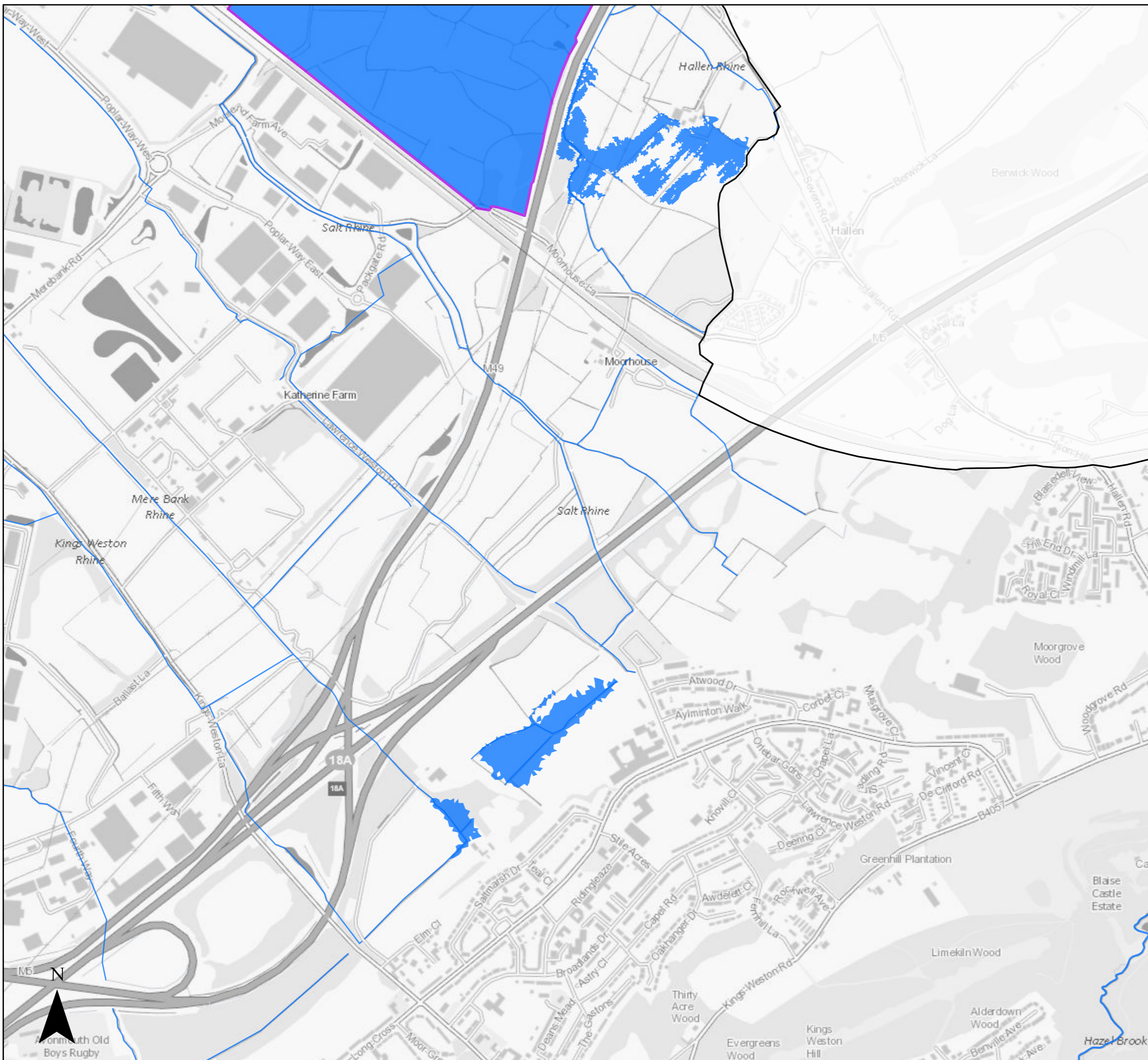

Page 4 of 21



Level 1 Strategic Flood Risk Assessment

Functional Floodplain

- Flood Zone 3b
- Hallen Marsh (wetland habitat area)
- Environment Agency main rivers
- Avonmouth Rhine network
- Bristol City Boundary



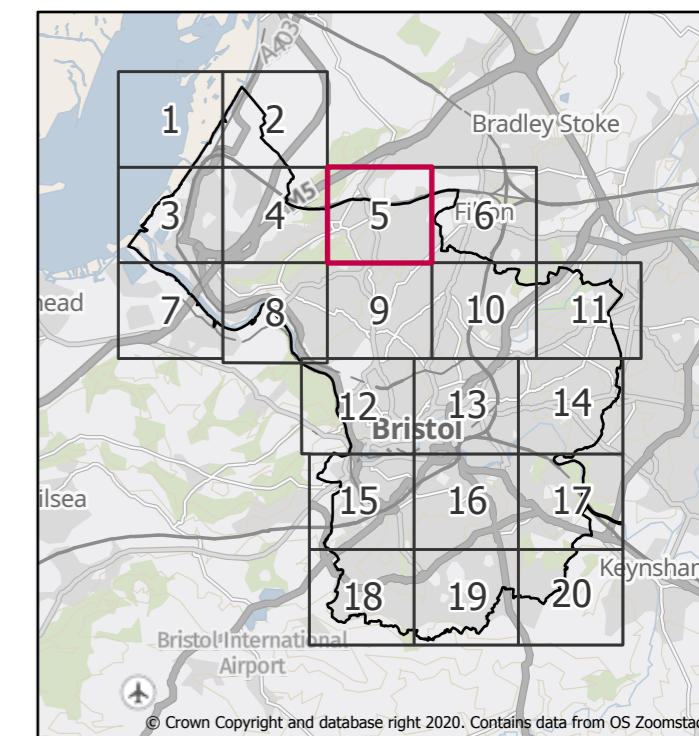
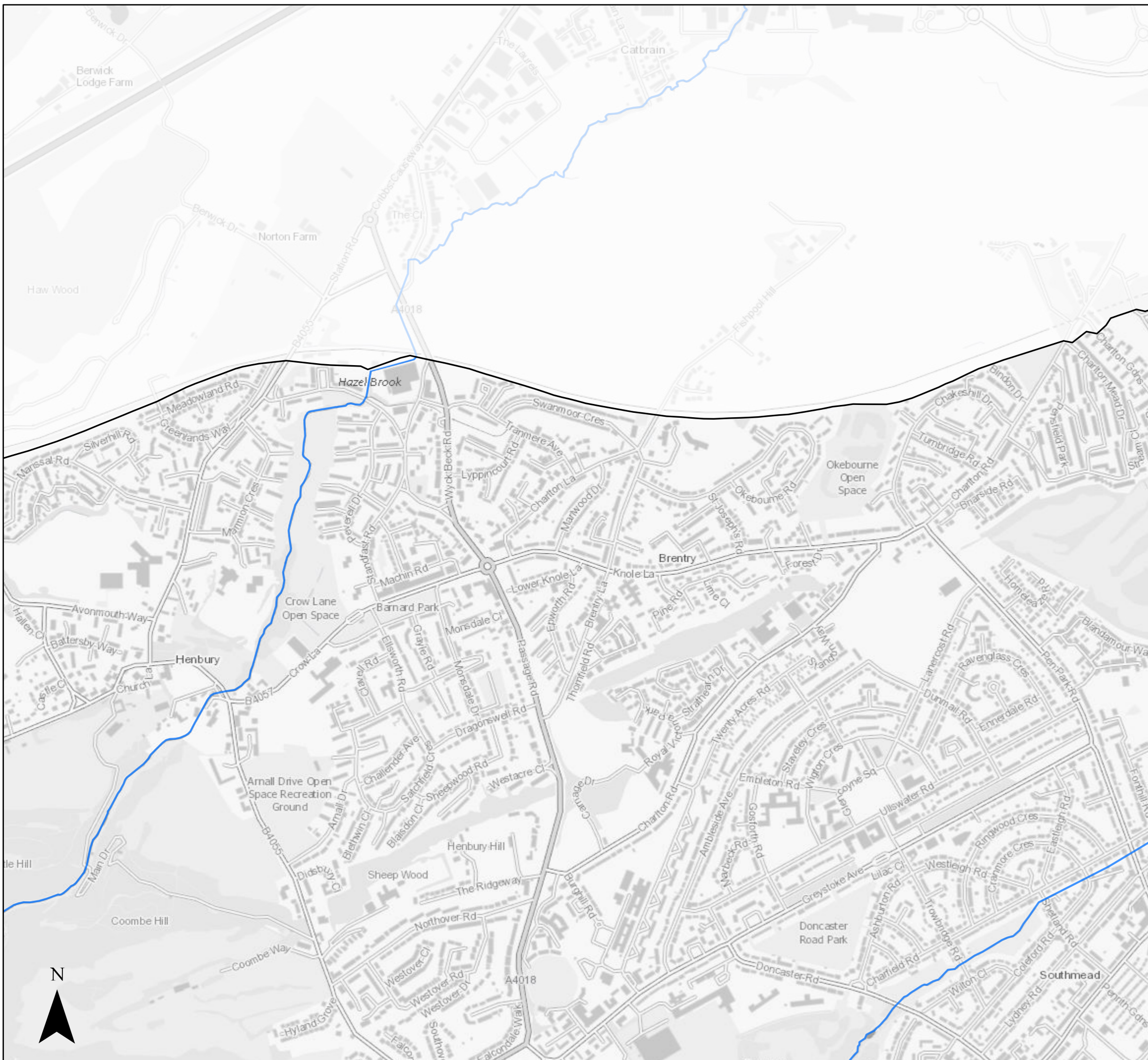

Created by the Flood Risk Team
01/12/2020



Level 1 Strategic Flood Risk Assessment

Functional Floodplain

- Flood Zone 3b
- Hallen Marsh (wetland habitat area)
- Environment Agency main rivers
- Avonmouth Rhine network
- Bristol City Boundary








Created by the Flood Risk Team
01/12/2020



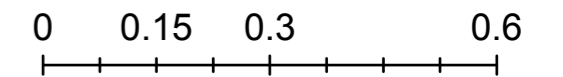
Level 1 Strategic Flood Risk Assessment

Functional Floodplain

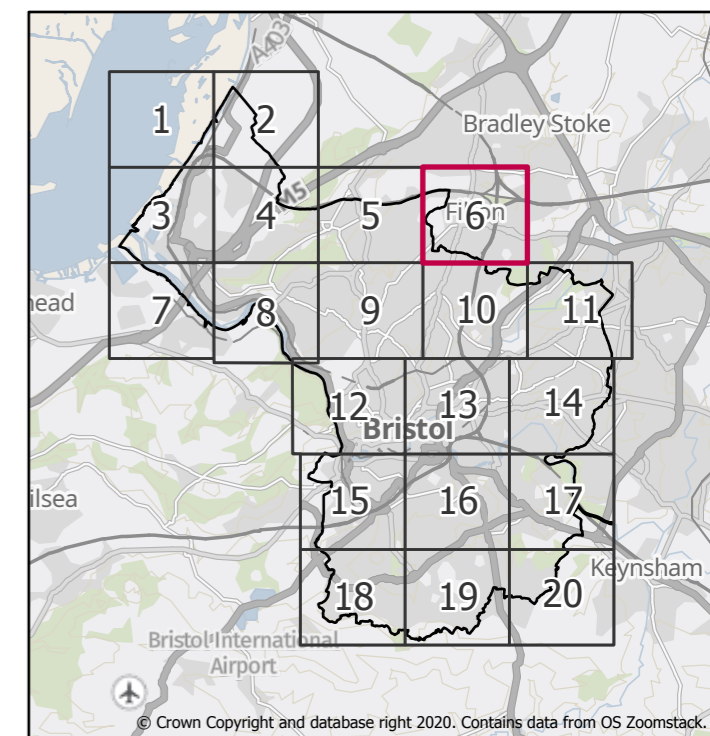
-  Flood Zone 3b
-  Hallen Marsh (wetland habitat area)
-  Environment Agency main rivers
-  Avonmouth Rhine network
-  Bristol City Boundary

Scale @ A3: 1:10,000

Kilometers



Page 7 of 21








Created by the Flood Risk Team
01/12/2020



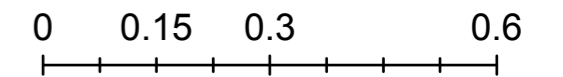
Level 1 Strategic Flood Risk Assessment

Functional Floodplain

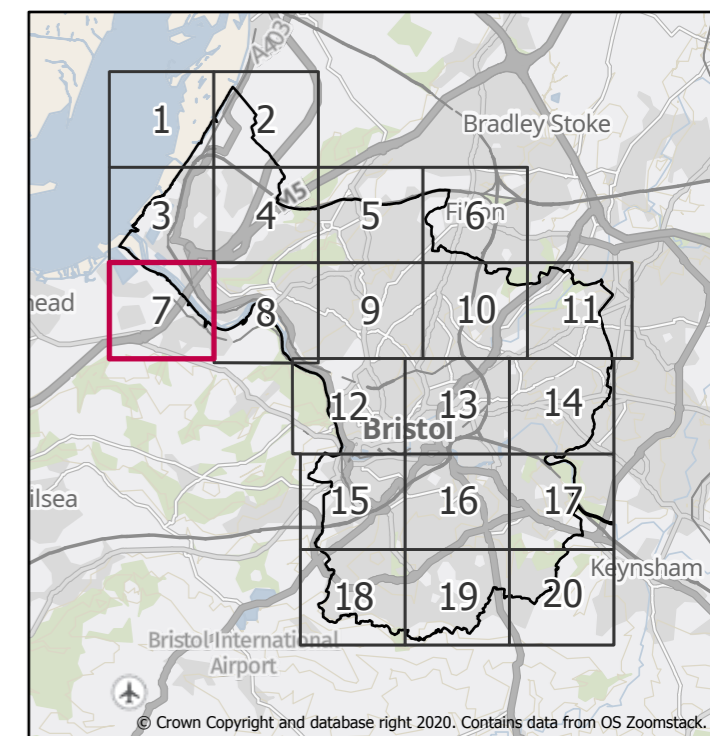
-  Flood Zone 3b
-  Hallen Marsh (wetland habitat area)
-  Environment Agency main rivers
-  Avonmouth Rhine network
-  Bristol City Boundary

Scale @ A3: 1:10,000

Kilometers



Page 8 of 21



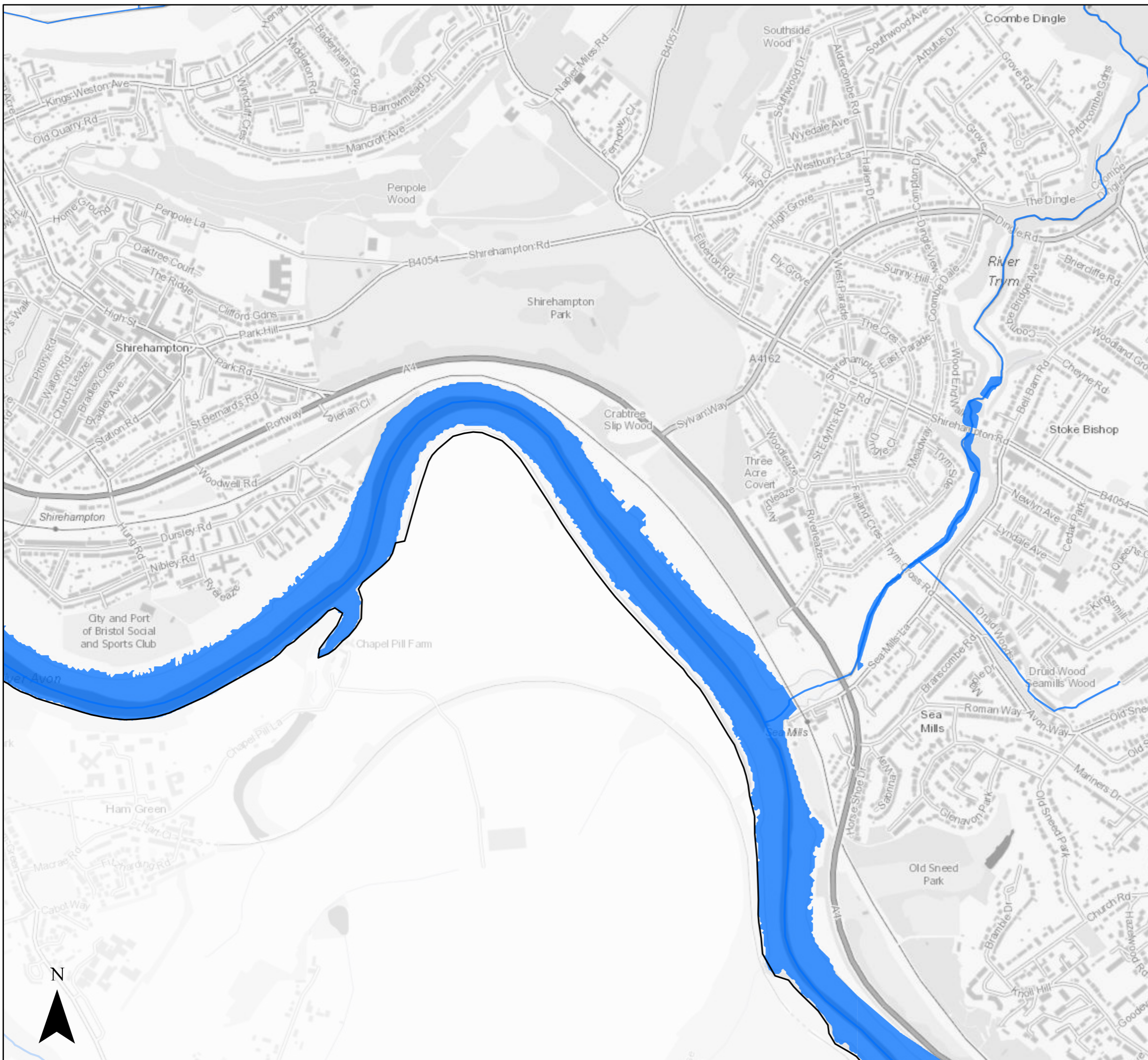
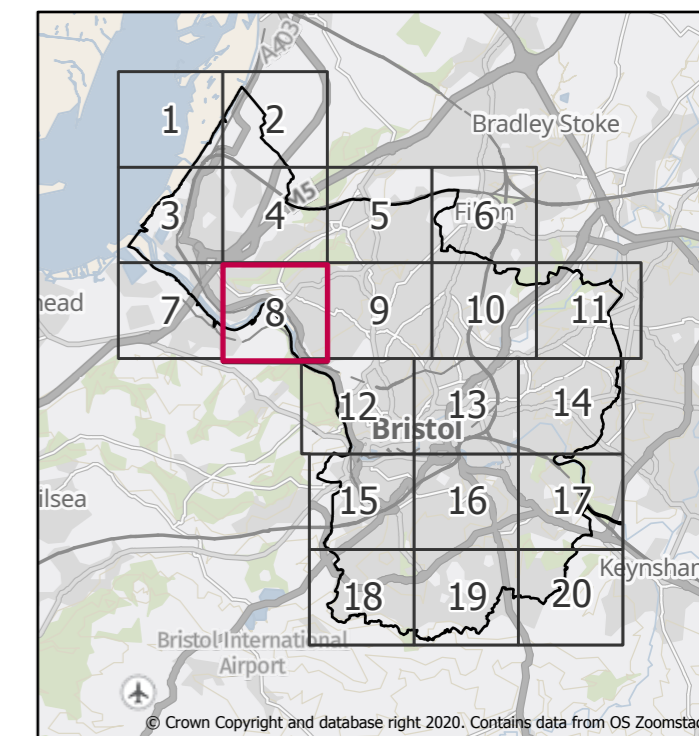

Created by the Flood Risk Team
01/12/2020



Level 1 Strategic Flood Risk Assessment

Functional Floodplain

- █ Flood Zone 3b
- █ Hallen Marsh (wetland habitat area)
- Environment Agency main rivers
- Avonmouth Rhine network
- Bristol City Boundary



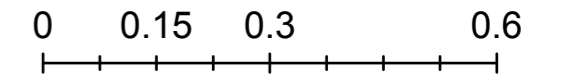
Level 1 Strategic Flood Risk Assessment

Functional Floodplain

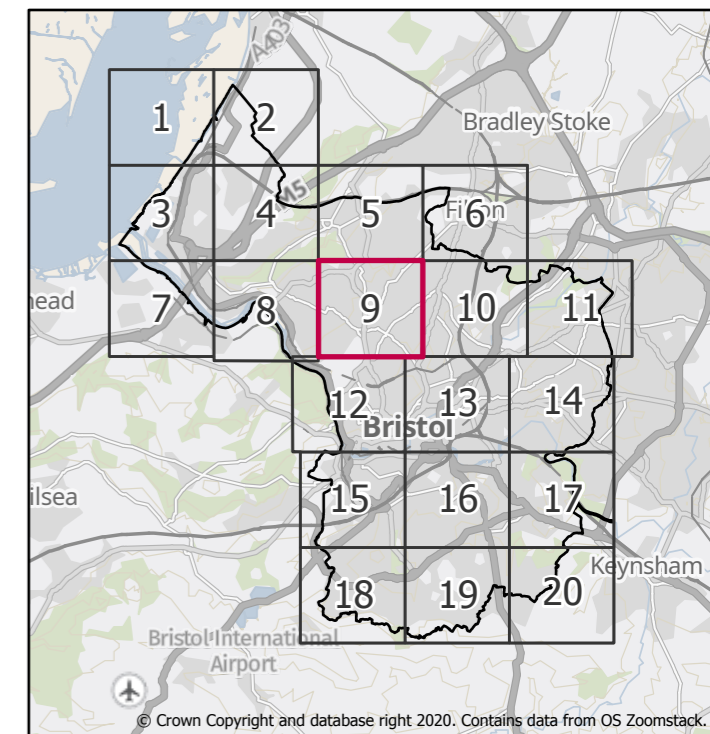
- Flood Zone 3b
- Hallen Marsh (wetland habitat area)
- Environment Agency main rivers
- Avonmouth Rhine network
- Bristol City Boundary

Scale @ A3: 1:10,000

Kilometers



Page 10 of 21



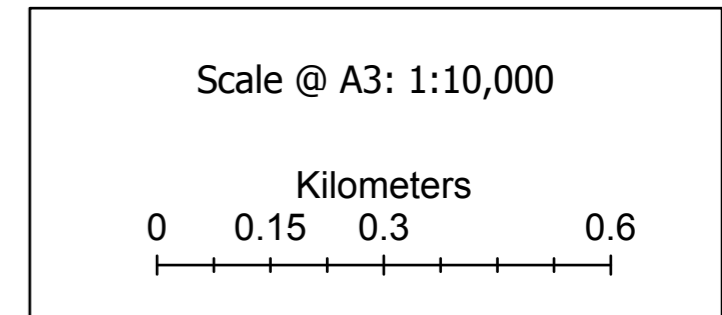
Created by the Flood Risk Team
01/12/2020



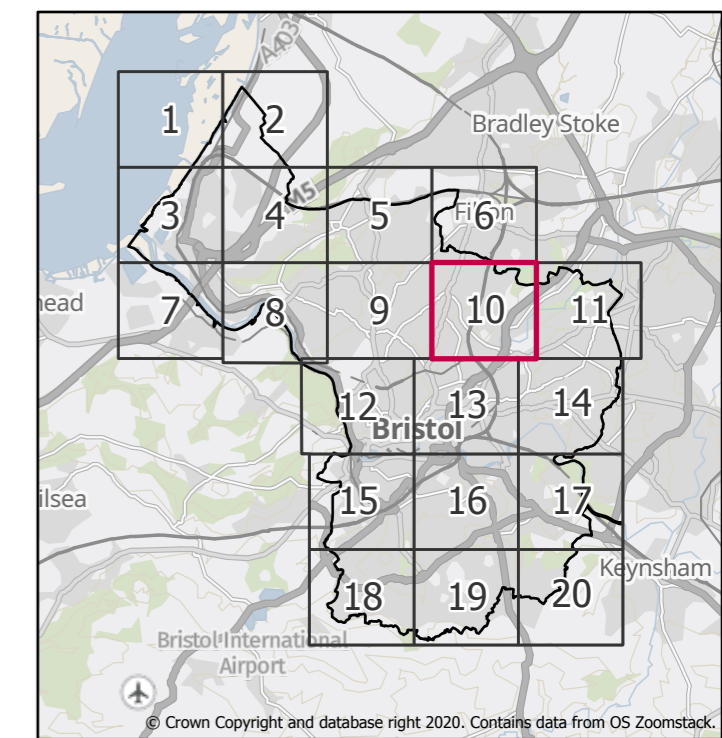
Level 1 Strategic Flood Risk Assessment

Functional Floodplain

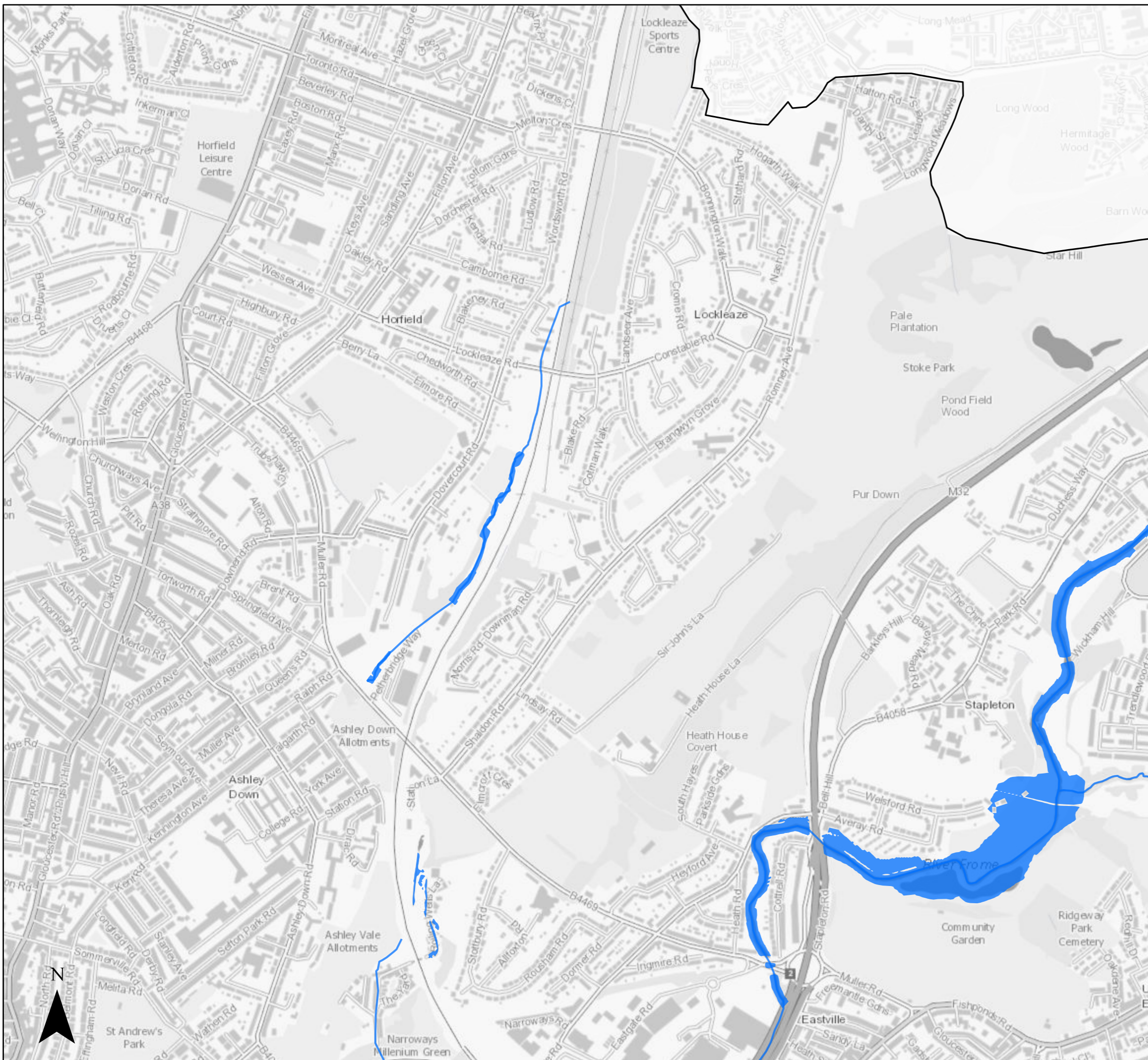
- █ Flood Zone 3b
- █ Hallen Marsh (wetland habitat area)
- Environment Agency main rivers
- Avonmouth Rhine network
- Bristol City Boundary



Page 11 of 21




Created by the Flood Risk Team
01/12/2020



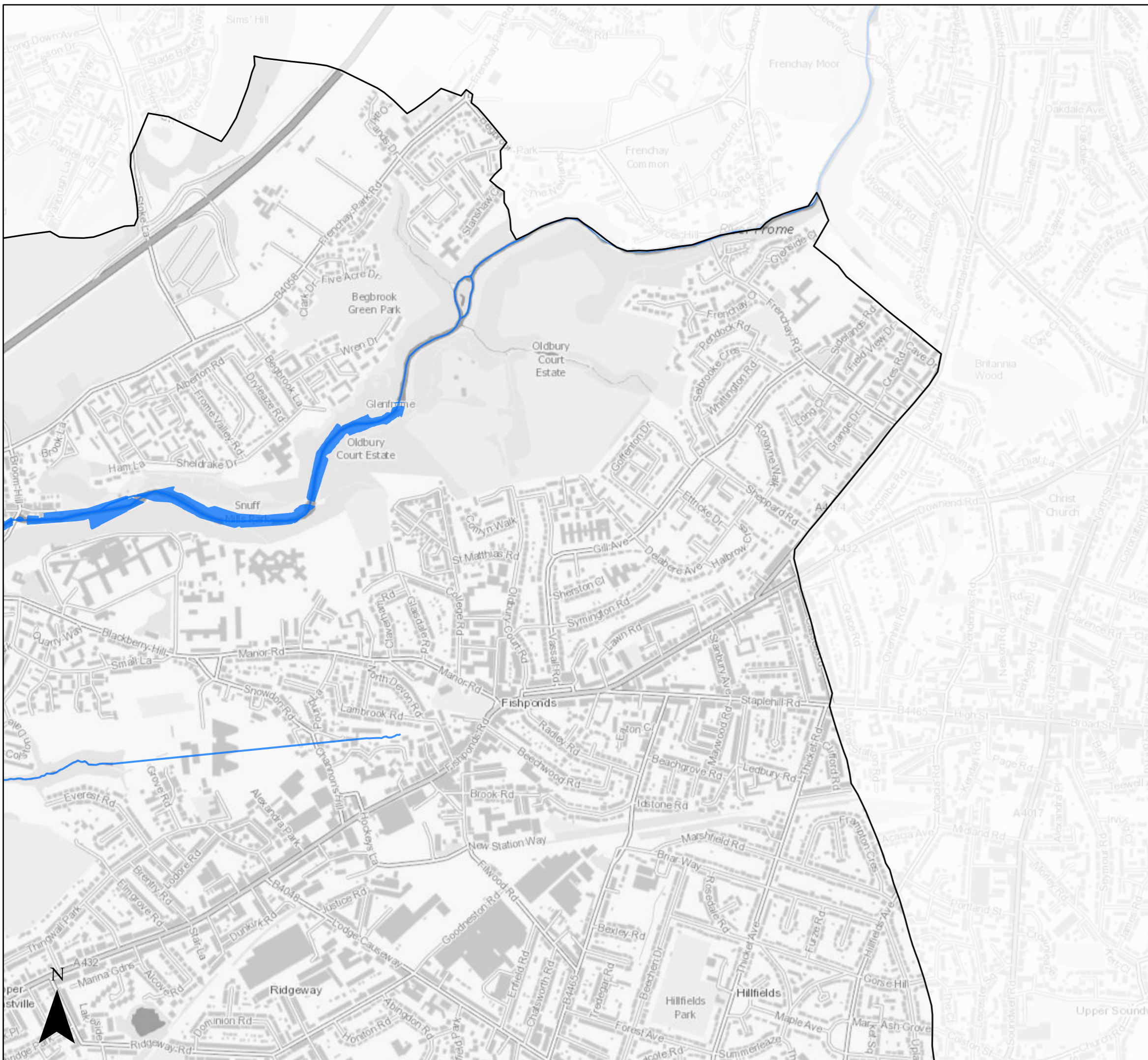
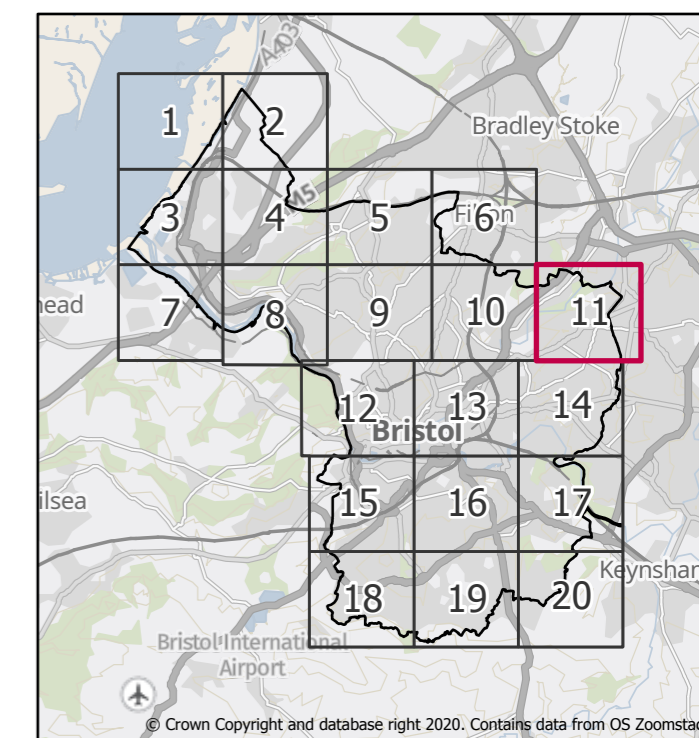
Level 1 Strategic Flood Risk Assessment

Functional Floodplain

- █ Flood Zone 3b
- █ Hallen Marsh (wetland habitat area)
- Environment Agency main rivers
- Avonmouth Rhine network
- Bristol City Boundary



Page 12 of 21




Level 1 Strategic Flood Risk Assessment

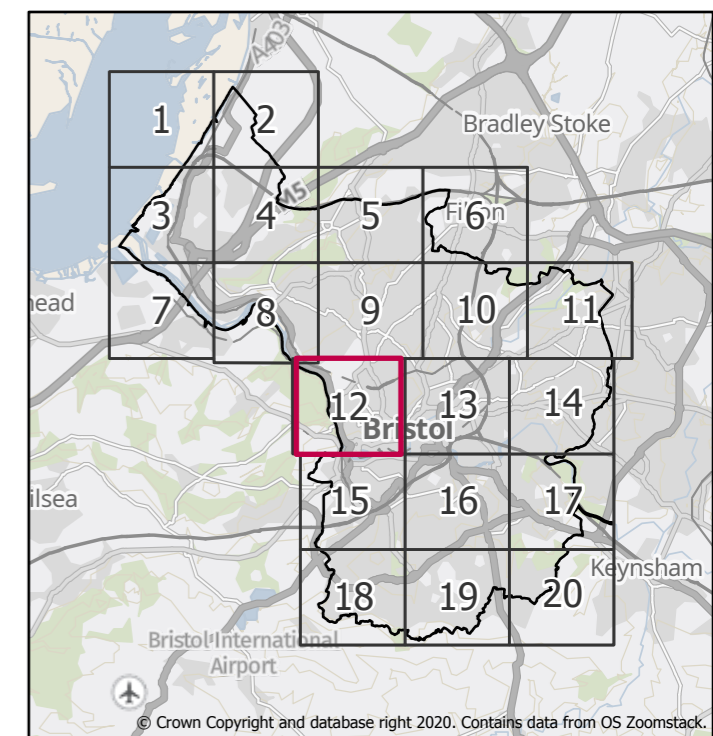
Functional Floodplain

- Flood Zone 3b
- Hallen Marsh (wetland habitat area)
- Environment Agency main rivers
- Avonmouth Rhine network
- Bristol City Boundary

Scale @ A3: 1:10,000



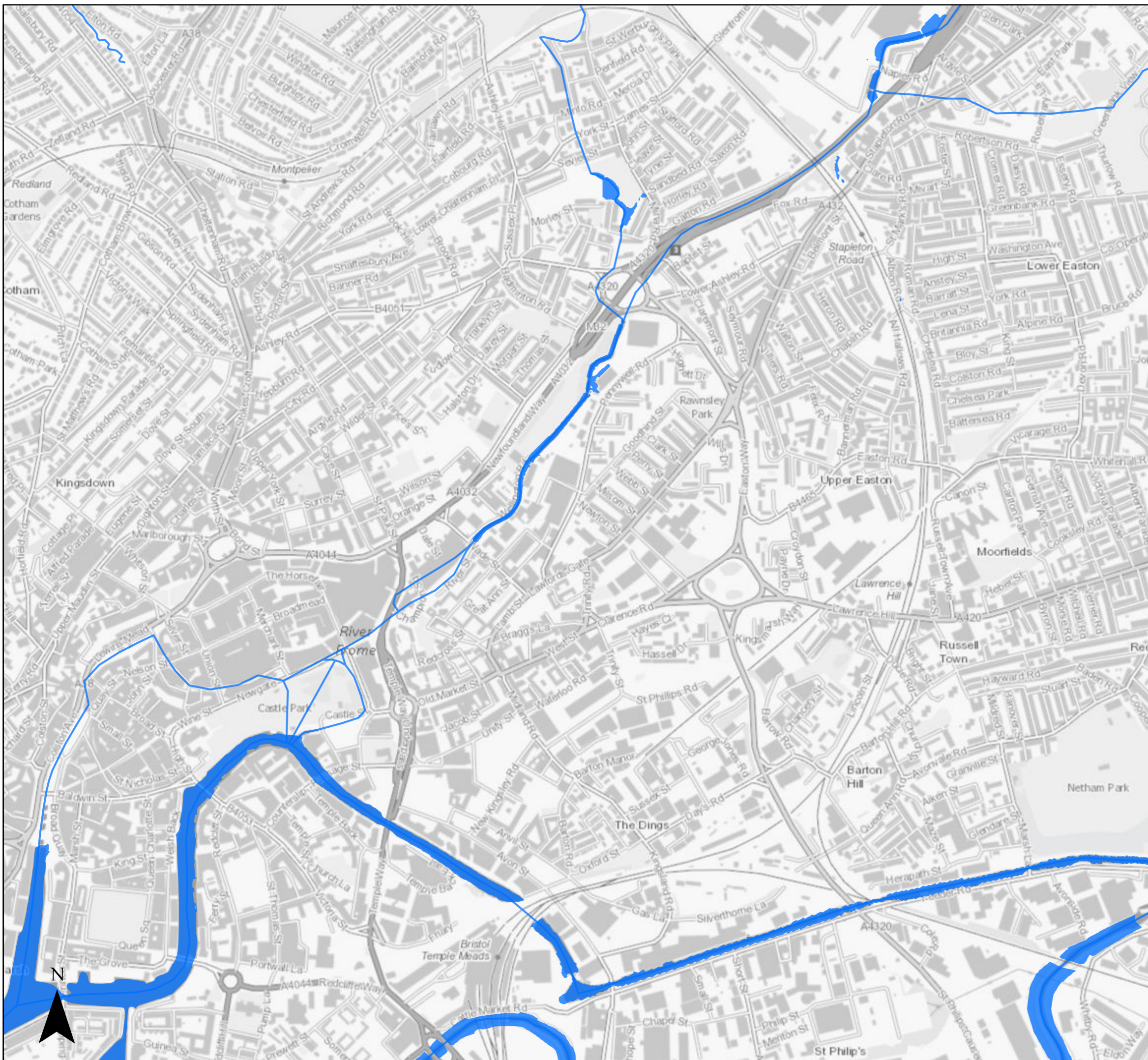
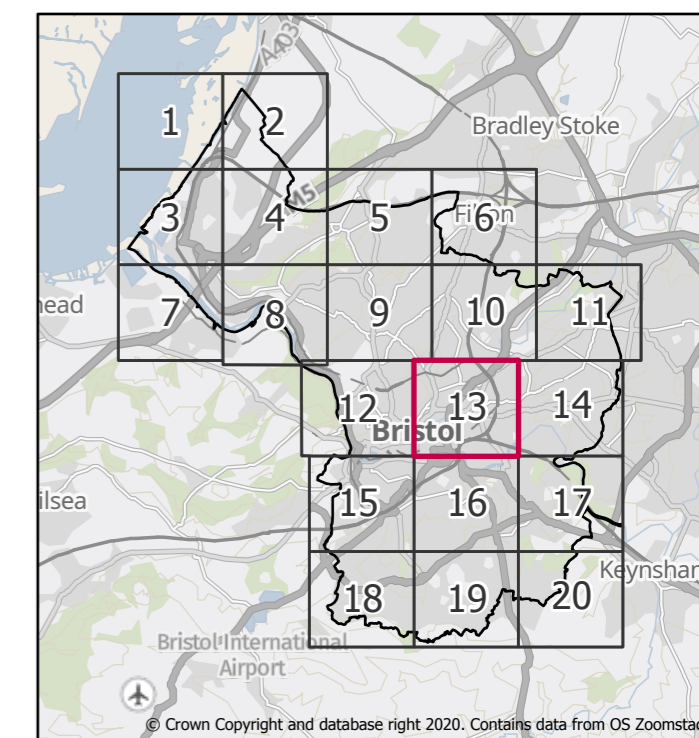

Page 13 of 21



Level 1 Strategic Flood Risk Assessment

Functional Floodplain


- █ Flood Zone 3b
- █ Hallen Marsh (wetland habitat area)
- Environment Agency main rivers
- Avonmouth Rhine network
- Bristol City Boundary



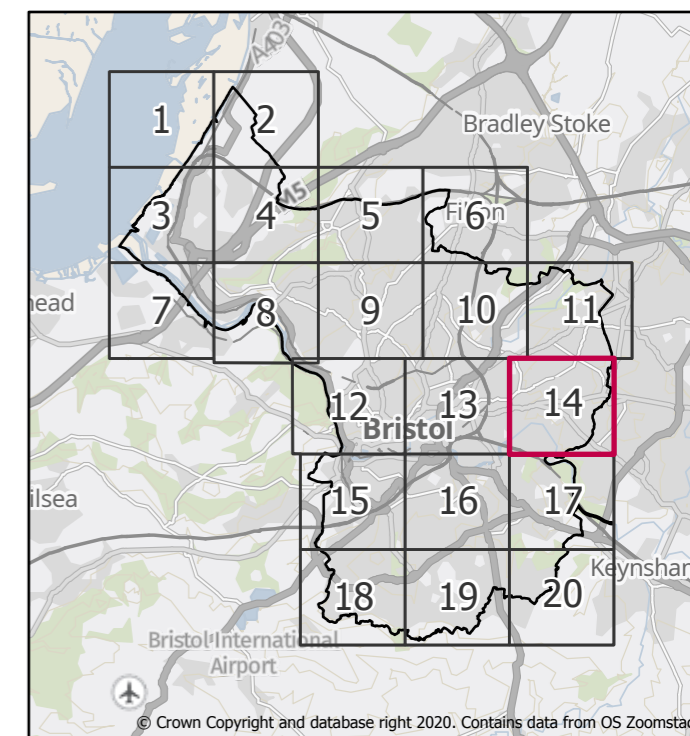
Level 1 Strategic Flood Risk Assessment

Functional Floodplain

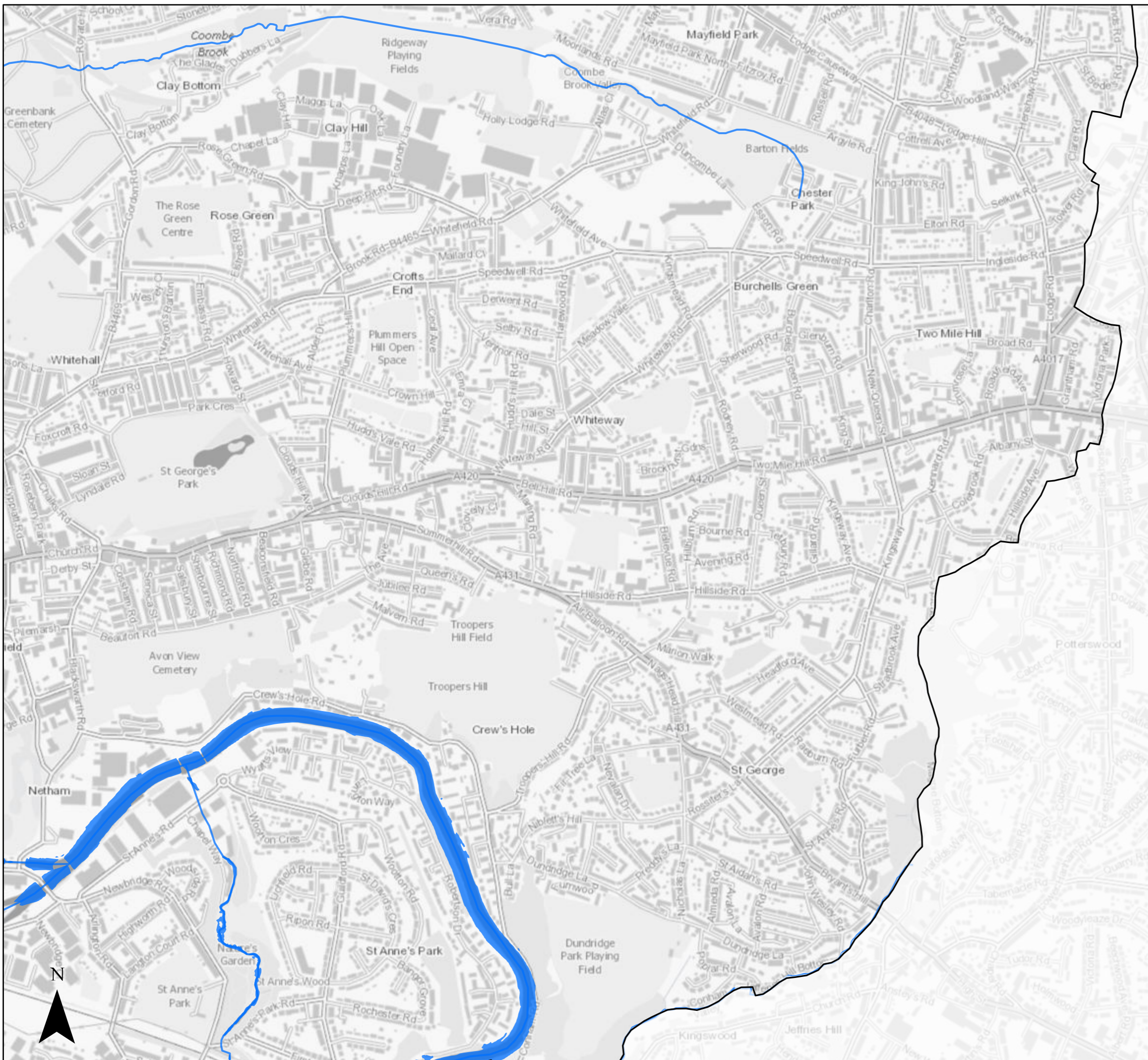
- █ Flood Zone 3b
- █ Hallen Marsh (wetland habitat area)
- Environment Agency main rivers
- Avonmouth Rhine network
- Bristol City Boundary

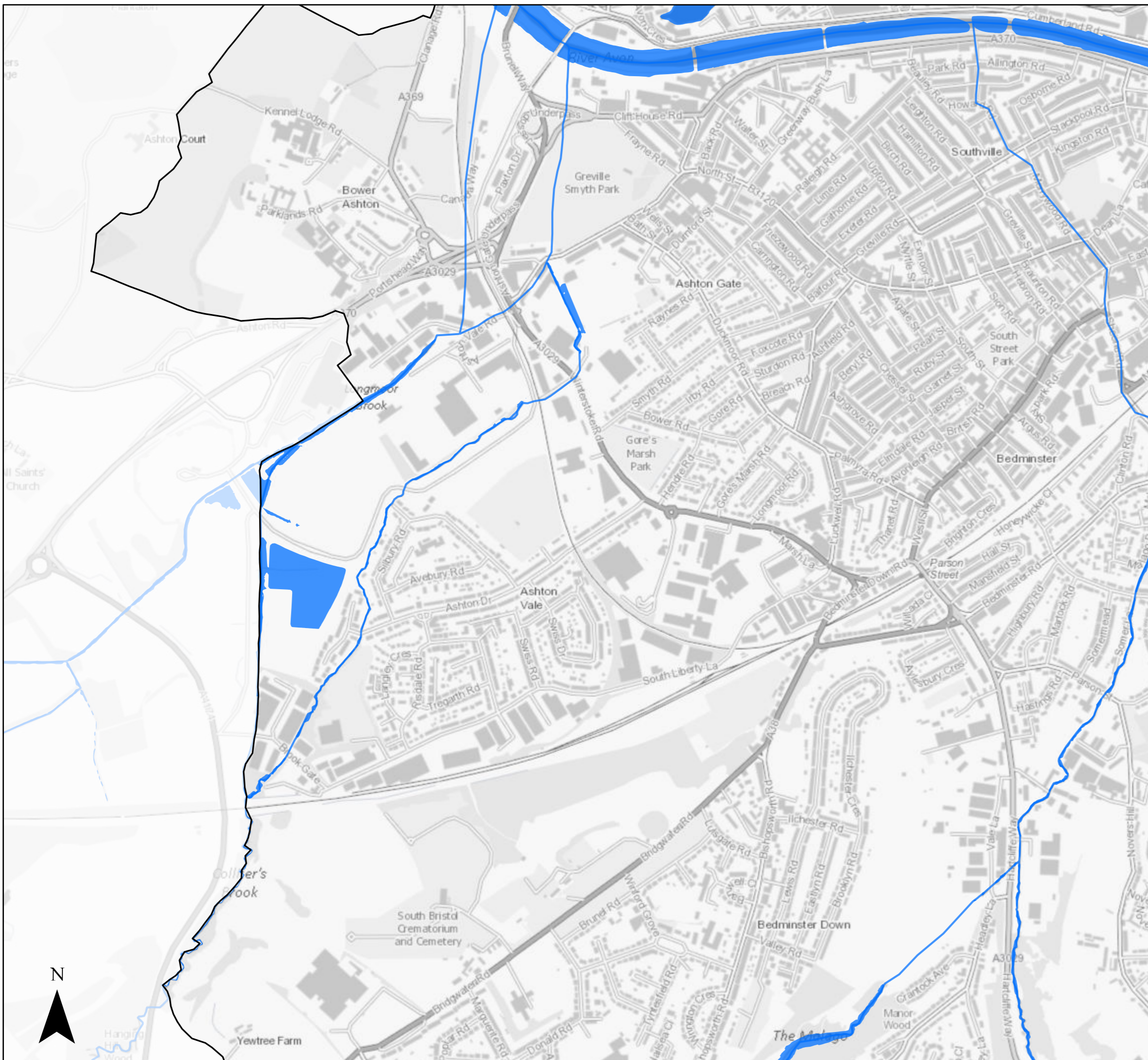


Page 15 of 21



Created by the Flood Risk Team
01/12/2020

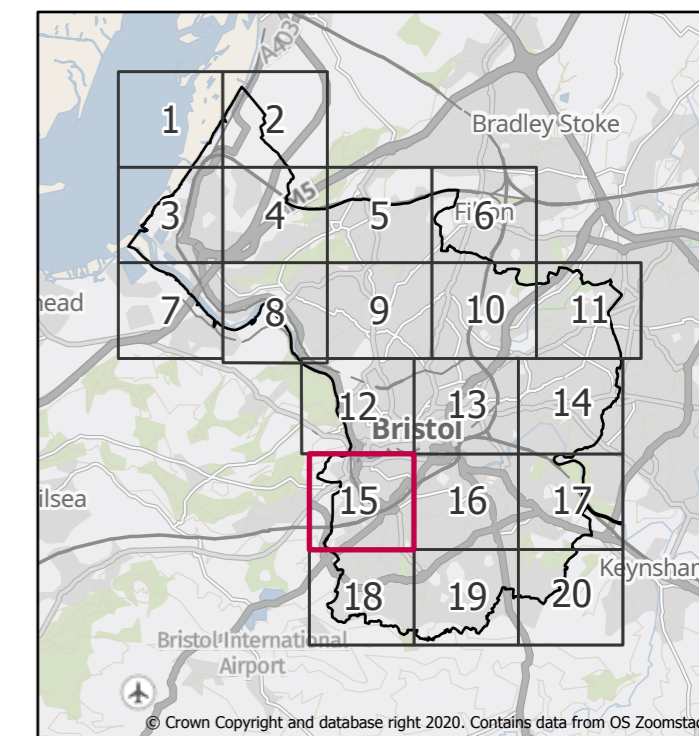





Level 1 Strategic Flood Risk Assessment

Functional Floodplain

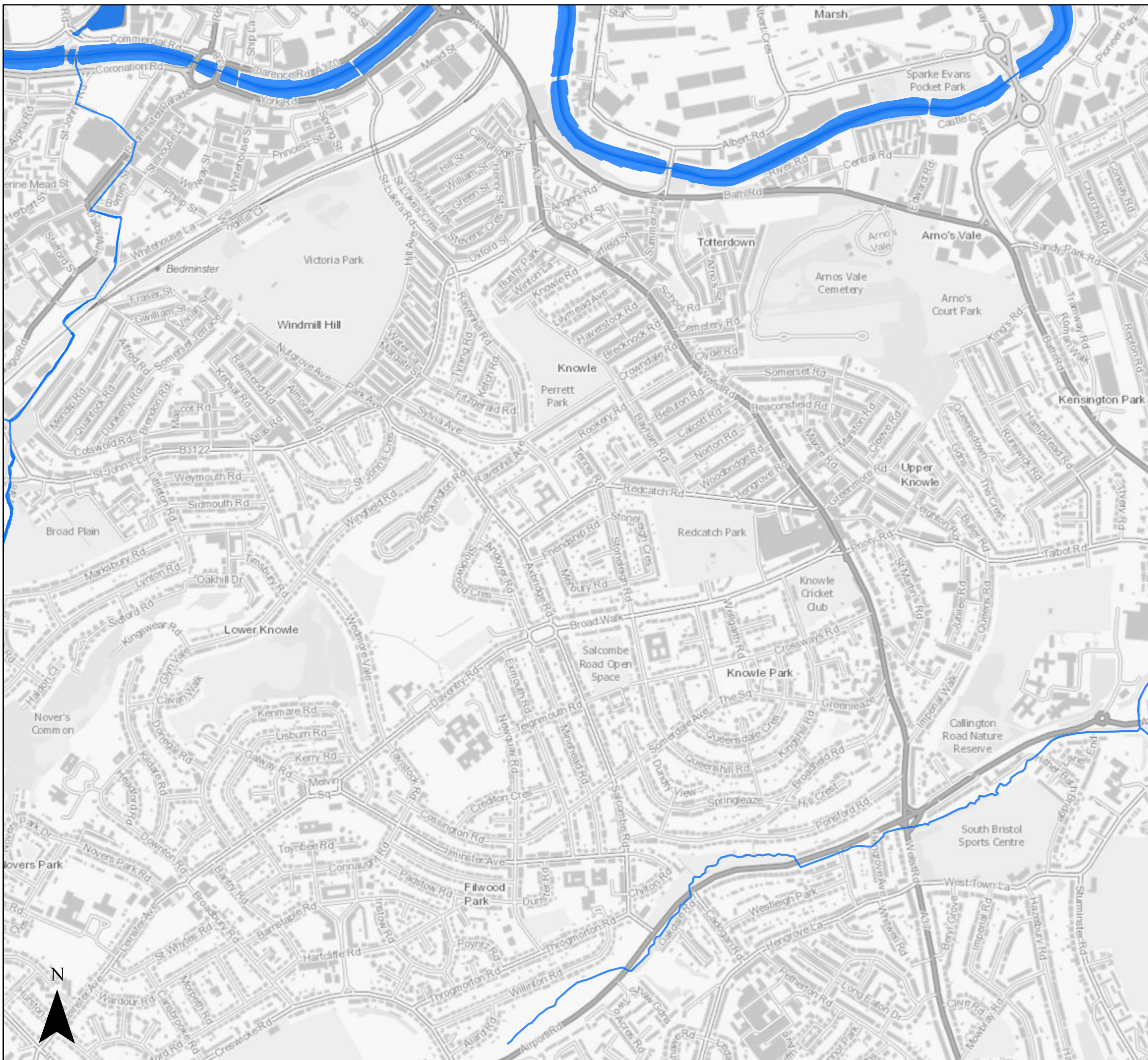
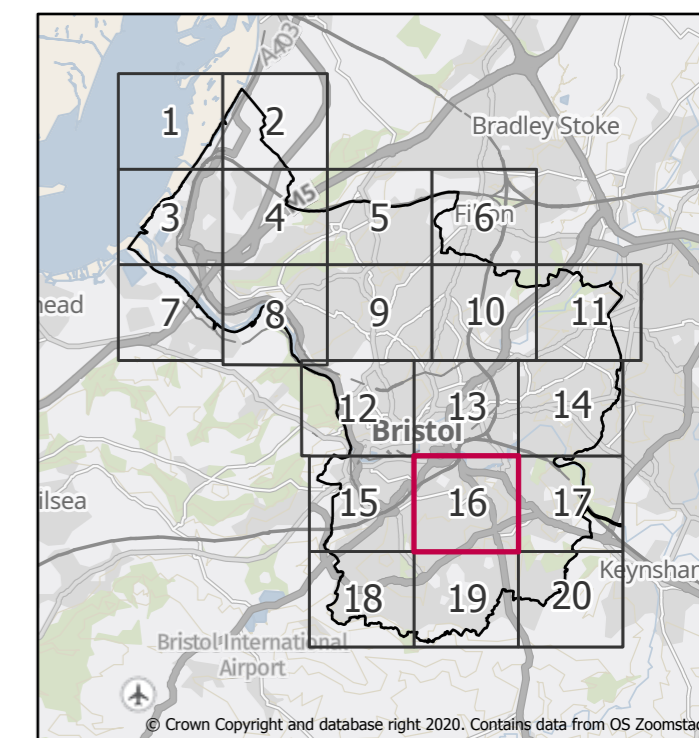

- Flood Zone 3b
- Hallen Marsh (wetland habitat area)
- Environment Agency main rivers
- Avonmouth Rhine network
- Bristol City Boundary



Level 1 Strategic Flood Risk Assessment

Functional Floodplain


- █ Flood Zone 3b
- █ Hallen Marsh (wetland habitat area)
- Environment Agency main rivers
- Avonmouth Rhine network
- Bristol City Boundary



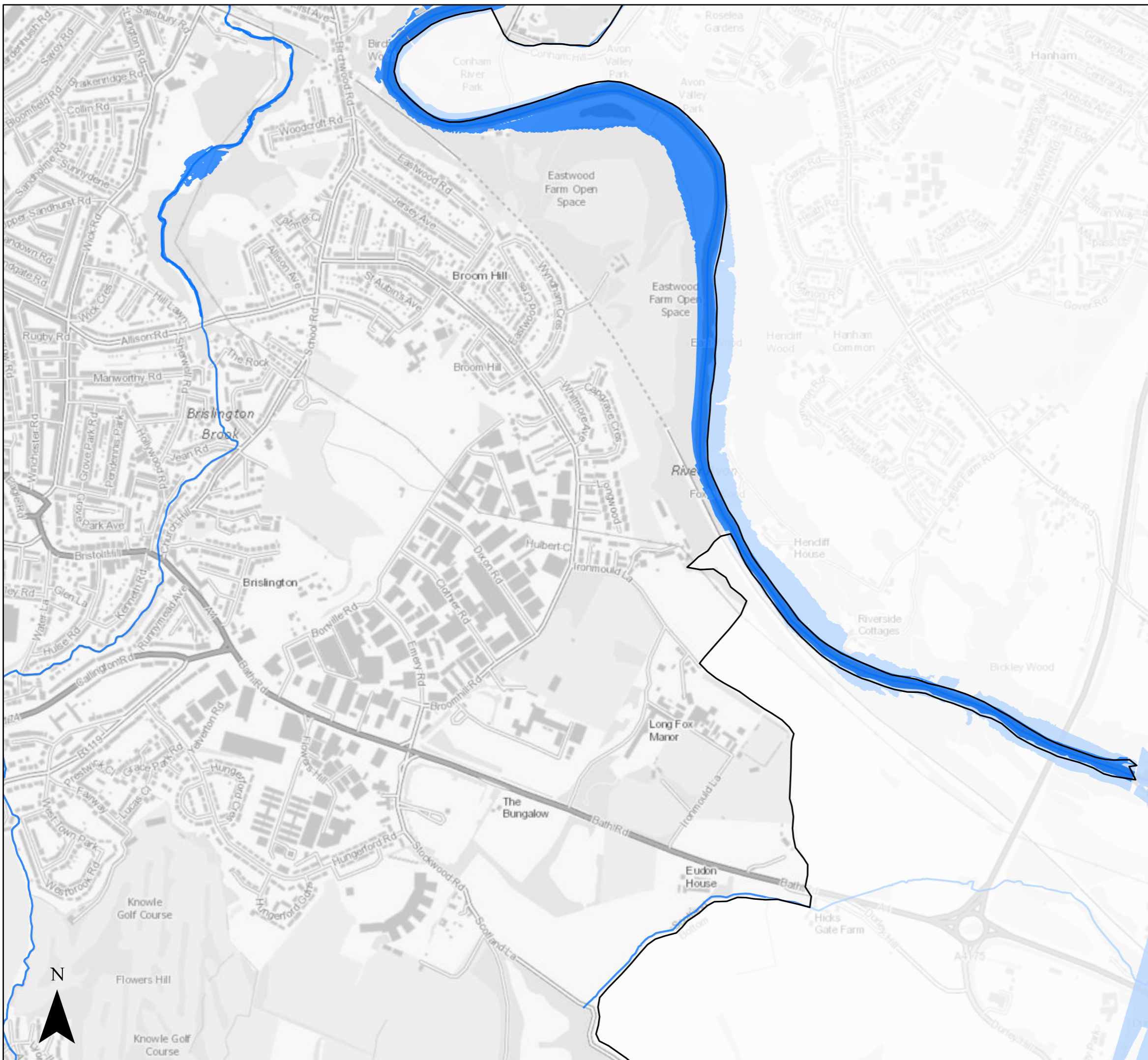
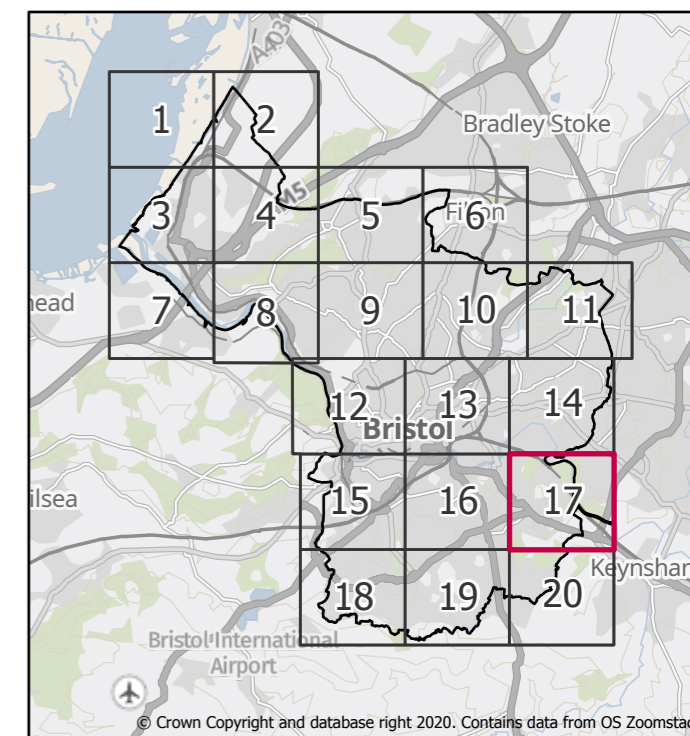
Level 1 Strategic Flood Risk Assessment

Functional Floodplain

- Flood Zone 3b
- Hallen Marsh (wetland habitat area)
- Environment Agency main rivers
- Avonmouth Rhine network
- Bristol City Boundary



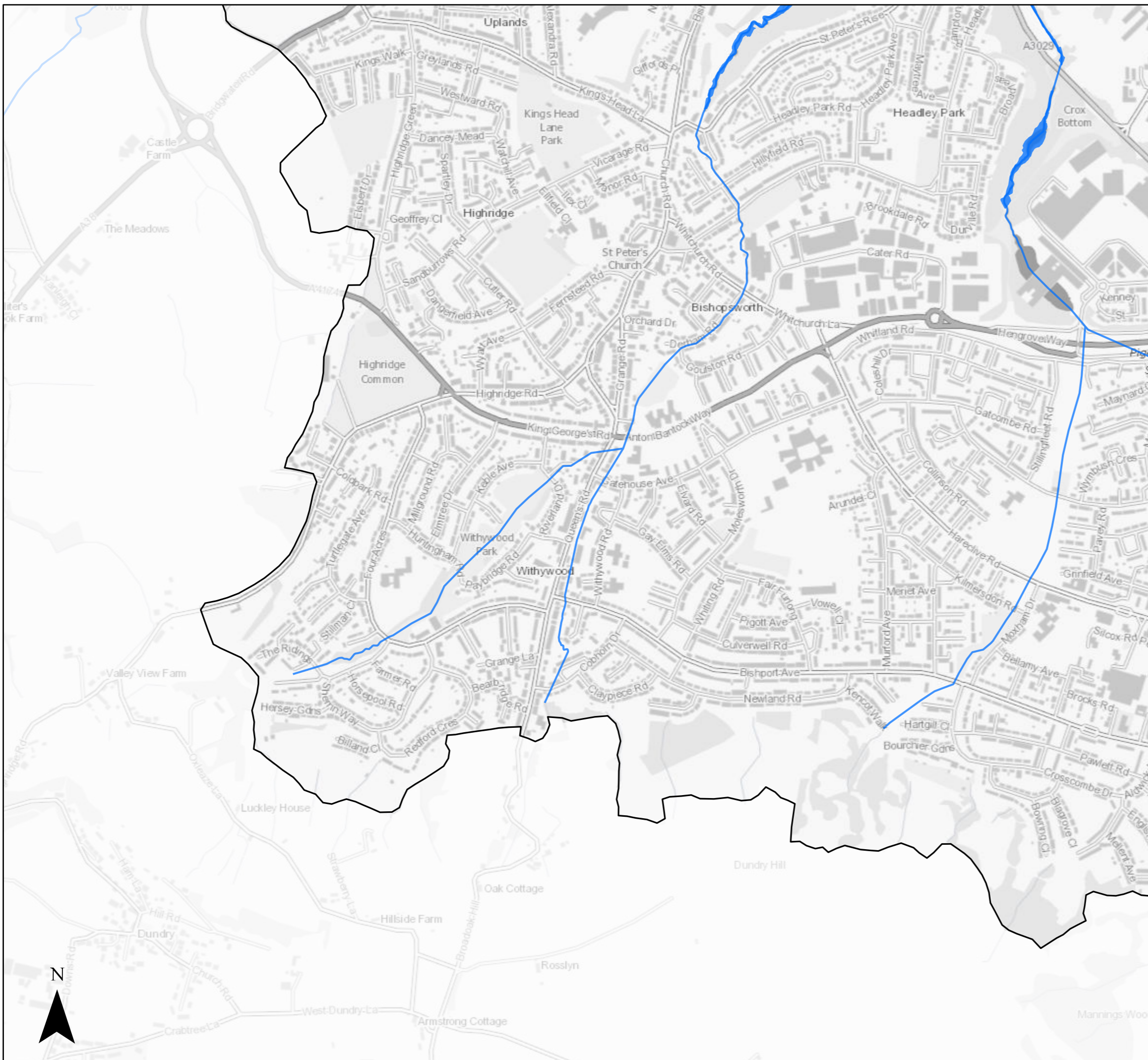
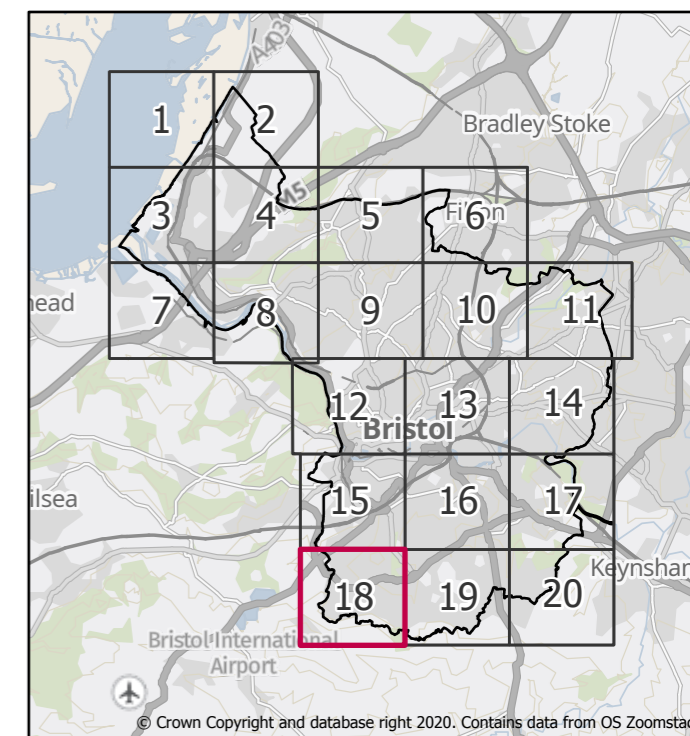

Page 18 of 21



Level 1 Strategic Flood Risk Assessment

Functional Floodplain

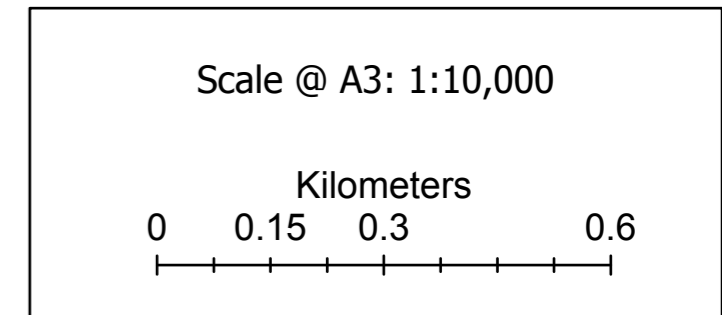
- █ Flood Zone 3b
- █ Hallen Marsh (wetland habitat area)
- Environment Agency main rivers
- Avonmouth Rhine network
- Bristol City Boundary



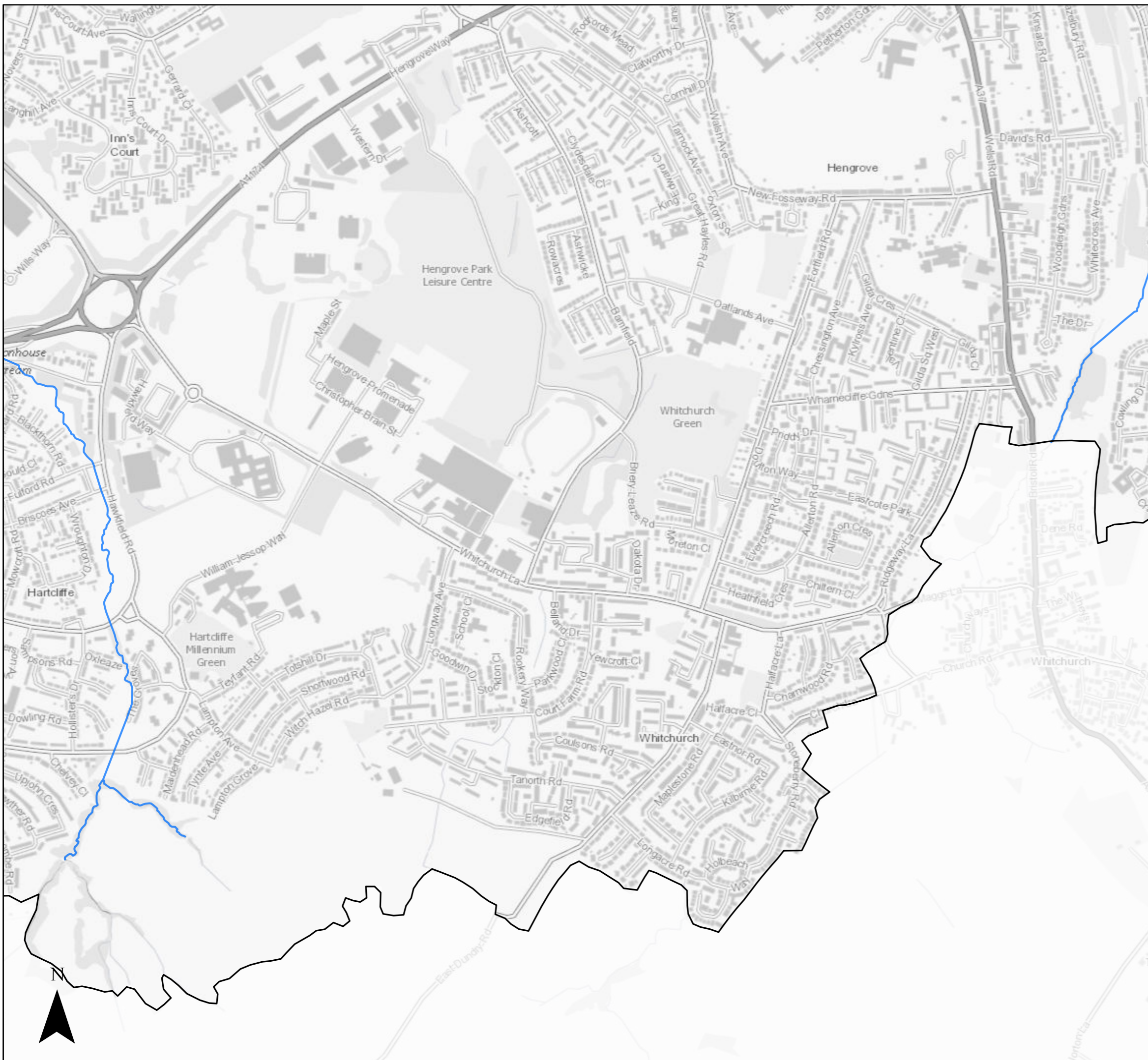
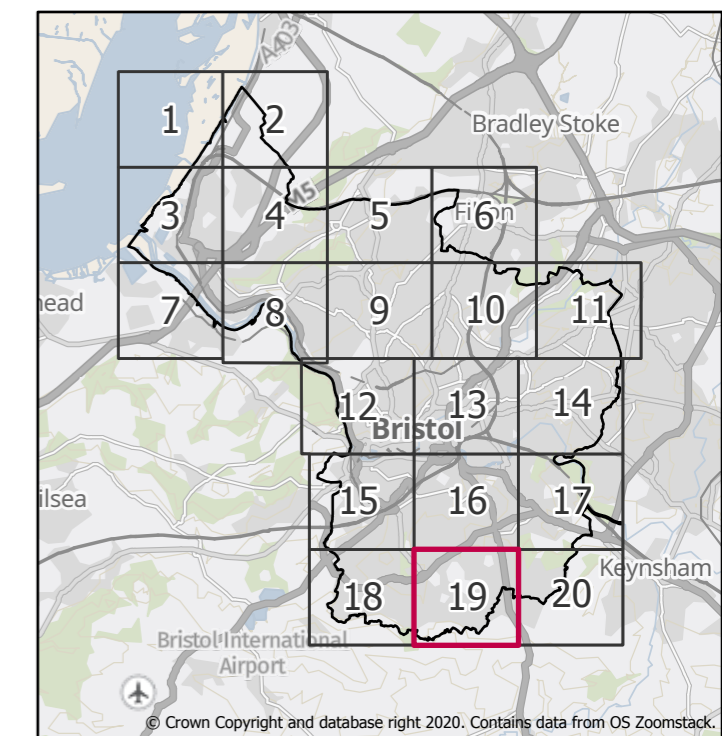
Level 1 Strategic Flood Risk Assessment

Functional Floodplain

- Flood Zone 3b
- Hallen Marsh (wetland habitat area)
- Environment Agency main rivers
- Avonmouth Rhine network
- Bristol City Boundary



Page 20 of 21



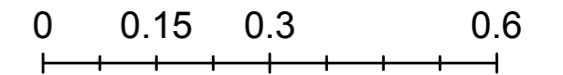
Level 1 Strategic Flood Risk Assessment

Functional Floodplain

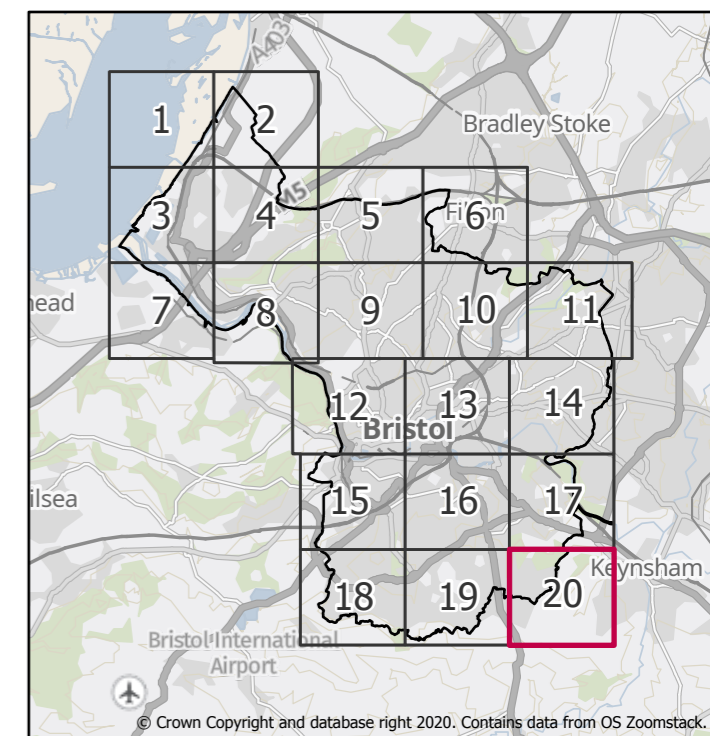
- Flood Zone 3b
- Hallen Marsh (wetland habitat area)
- Environment Agency main rivers
- Avonmouth Rhine network
- Bristol City Boundary

Scale @ A3: 1:10,000

Kilometers



Page 21 of 21



Created by the Flood Risk Team
01/12/2020

