





# Level 1 Strategic Flood Risk Assessment

## Historic Flood Map

 Environment Agency Historic Recorded Flood Outlines

### FORT Flood Incidents

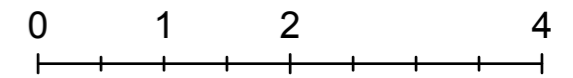
 External property flooding  
 Internal property flooding  
 External property flooding (such as highways and green space)

 Wessex Water Sewer Flooding

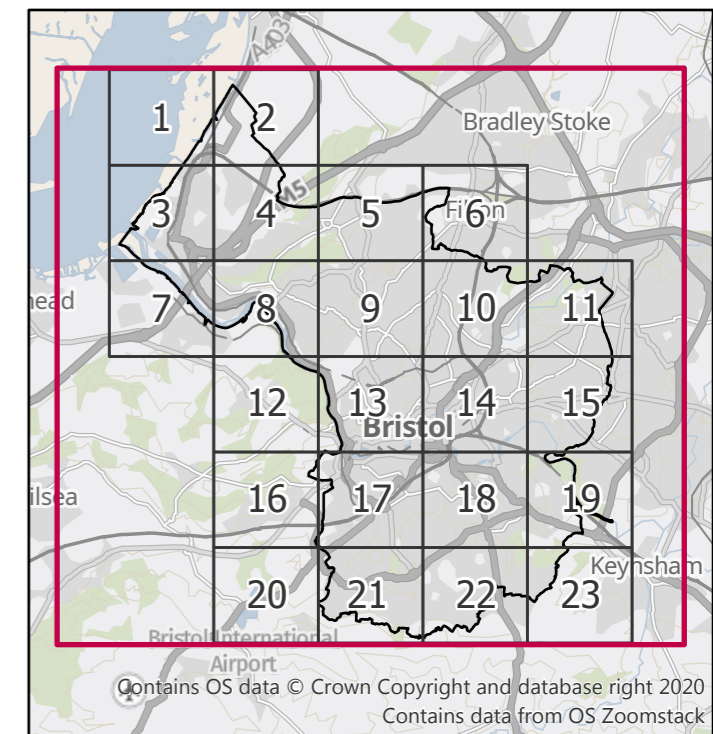
 Bristol City Boundary

Scale @ A3: 1:60,000

Kilometers



Page 1 of 1



Created by the Flood Risk Team  
24/11/2020

