

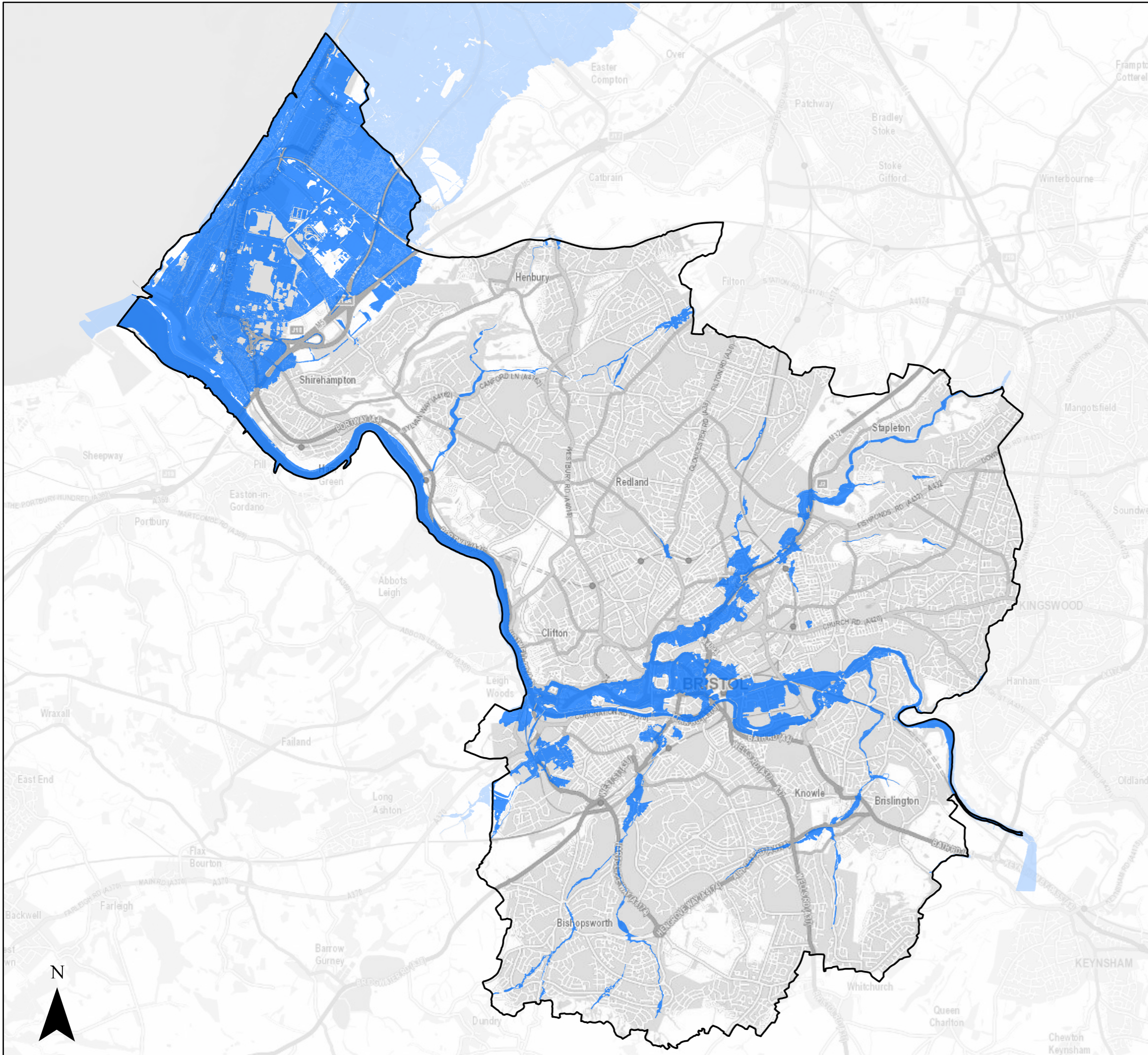


Level 1 Strategic Flood Risk Assessment

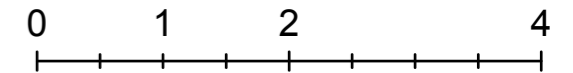
Sequential Test

-  2080 Flood Zone 3 (inclusive of climate change)
-  Bristol City Boundary

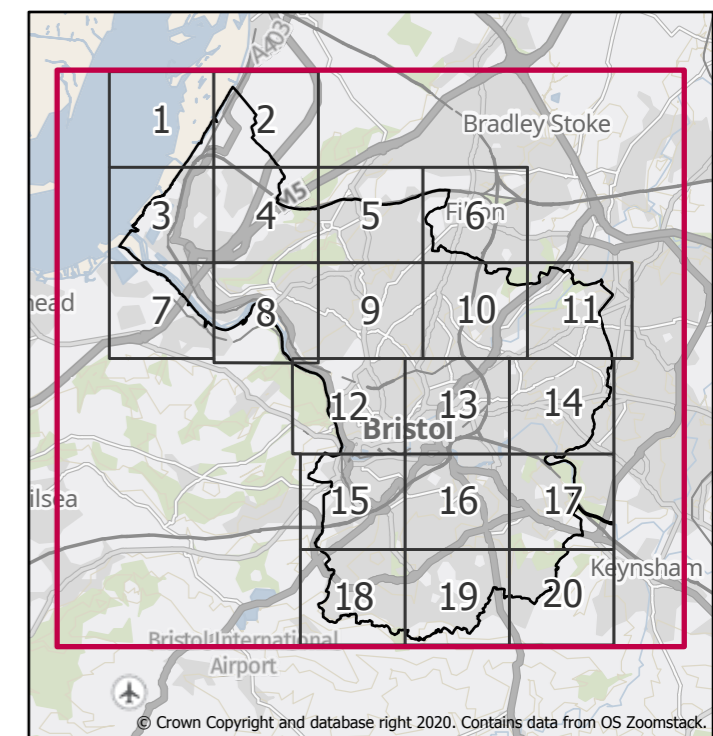


Scale @ A3: 1:60,000

Kilometers



Page 1 of 21





Created by the Flood Risk Team
26/11/2020

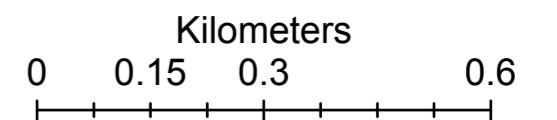


Level 1 Strategic Flood Risk Assessment

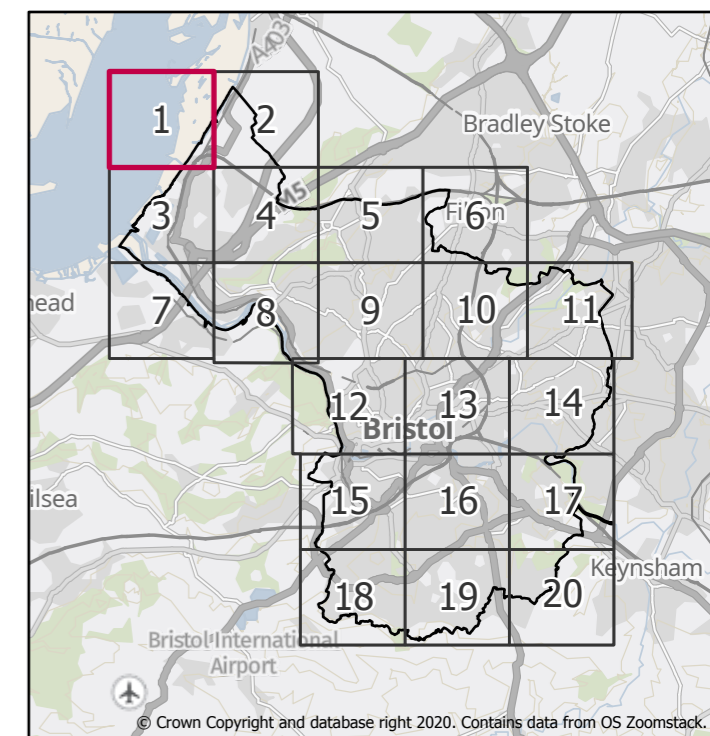
Sequential Test

-  2080 Flood Zone 3 (inclusive of climate change)
-  Bristol City Boundary

Scale @ A3: 1:10,000



Page 2 of 21





Created by the Flood Risk Team
26/11/2020

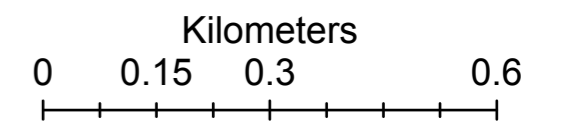


Level 1 Strategic Flood Risk Assessment

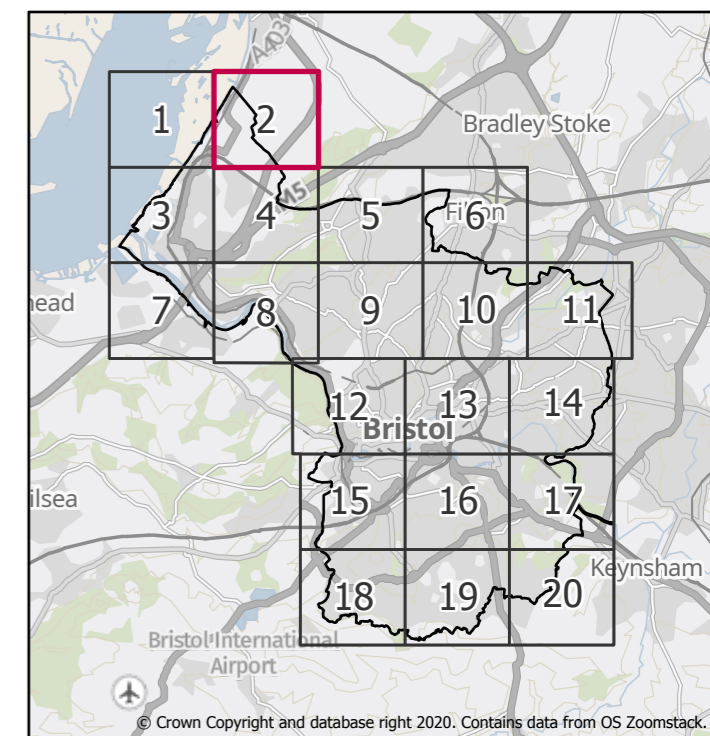
Sequential Test

-  2080 Flood Zone 3 (inclusive of climate change)
-  Bristol City Boundary

Scale @ A3: 1:10,000



Page 3 of 21





Created by the Flood Risk Team
26/11/2020

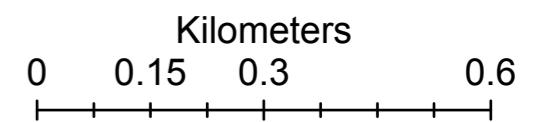


Level 1 Strategic Flood Risk Assessment

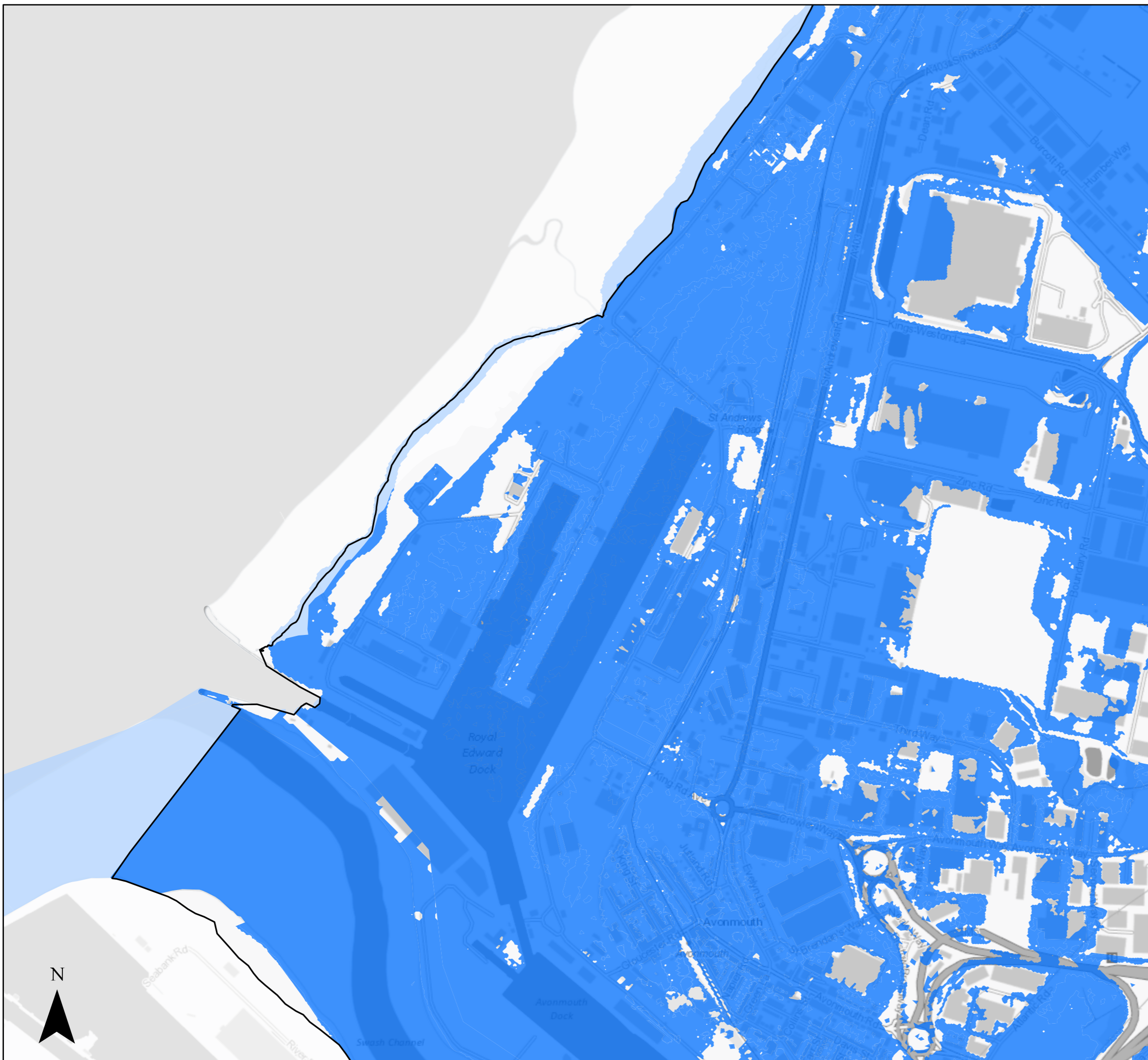
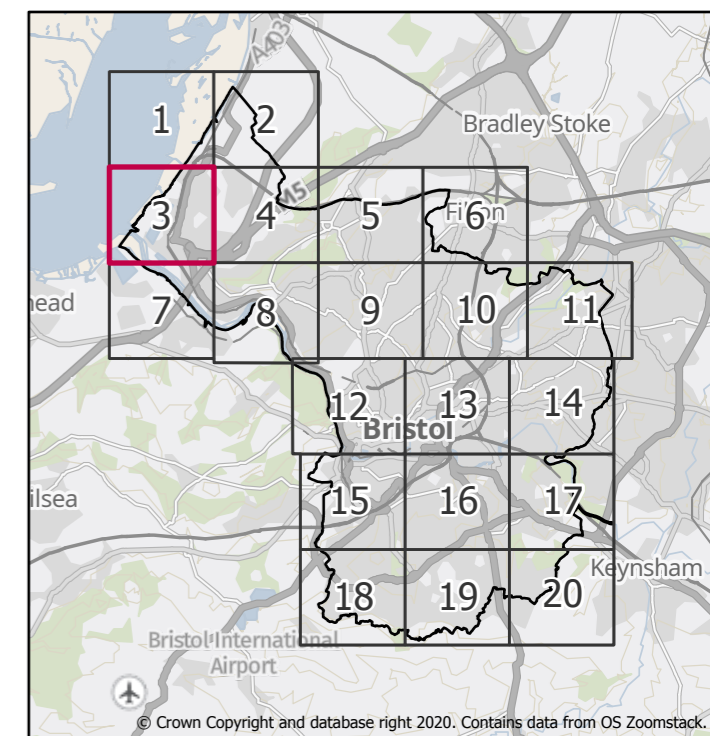
Sequential Test

-  2080 Flood Zone 3 (inclusive of climate change)
-  Bristol City Boundary

Scale @ A3: 1:10,000





Page 4 of 21

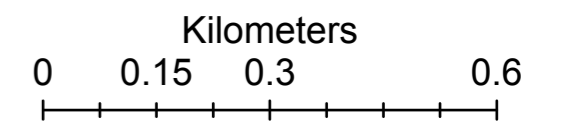


Level 1 Strategic Flood Risk Assessment

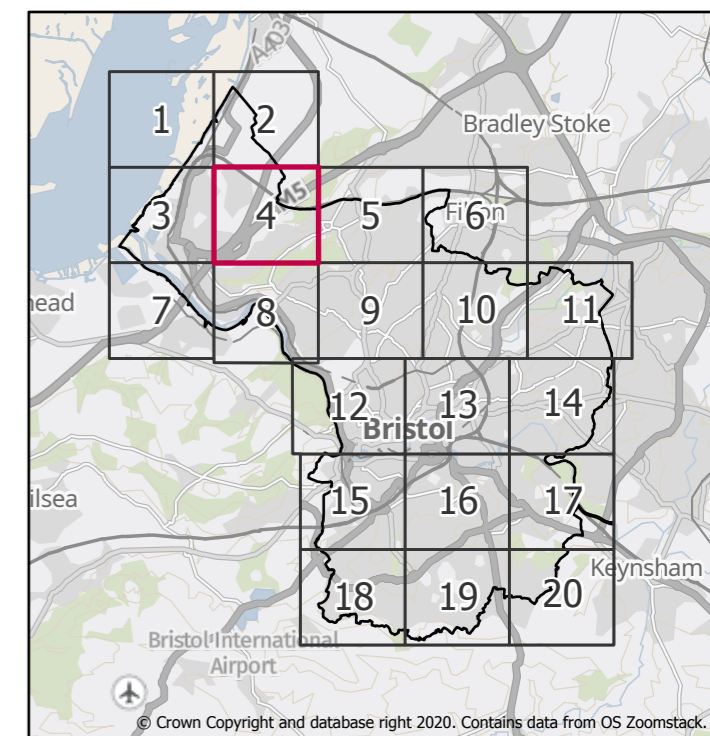
Sequential Test

-  2080 Flood Zone 3 (inclusive of climate change)
-  Bristol City Boundary

Scale @ A3: 1:10,000



Page 5 of 21





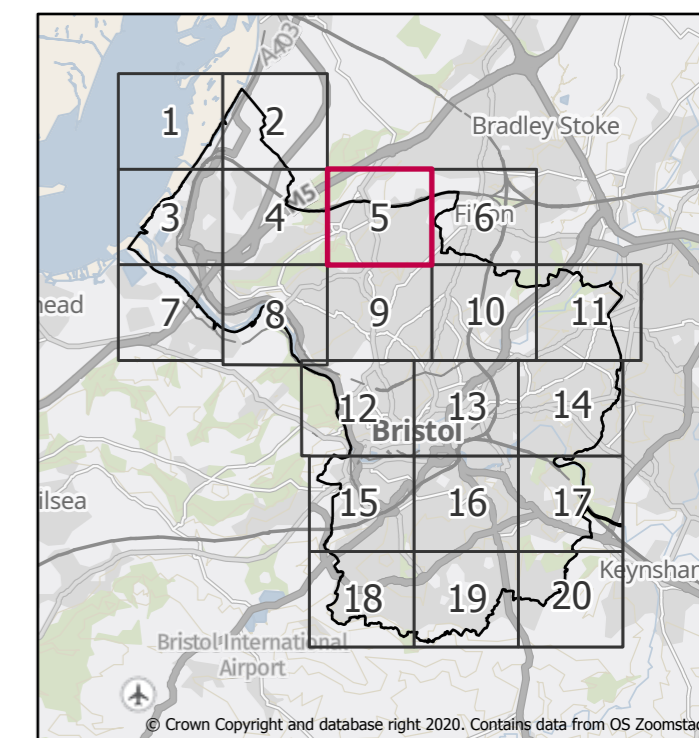

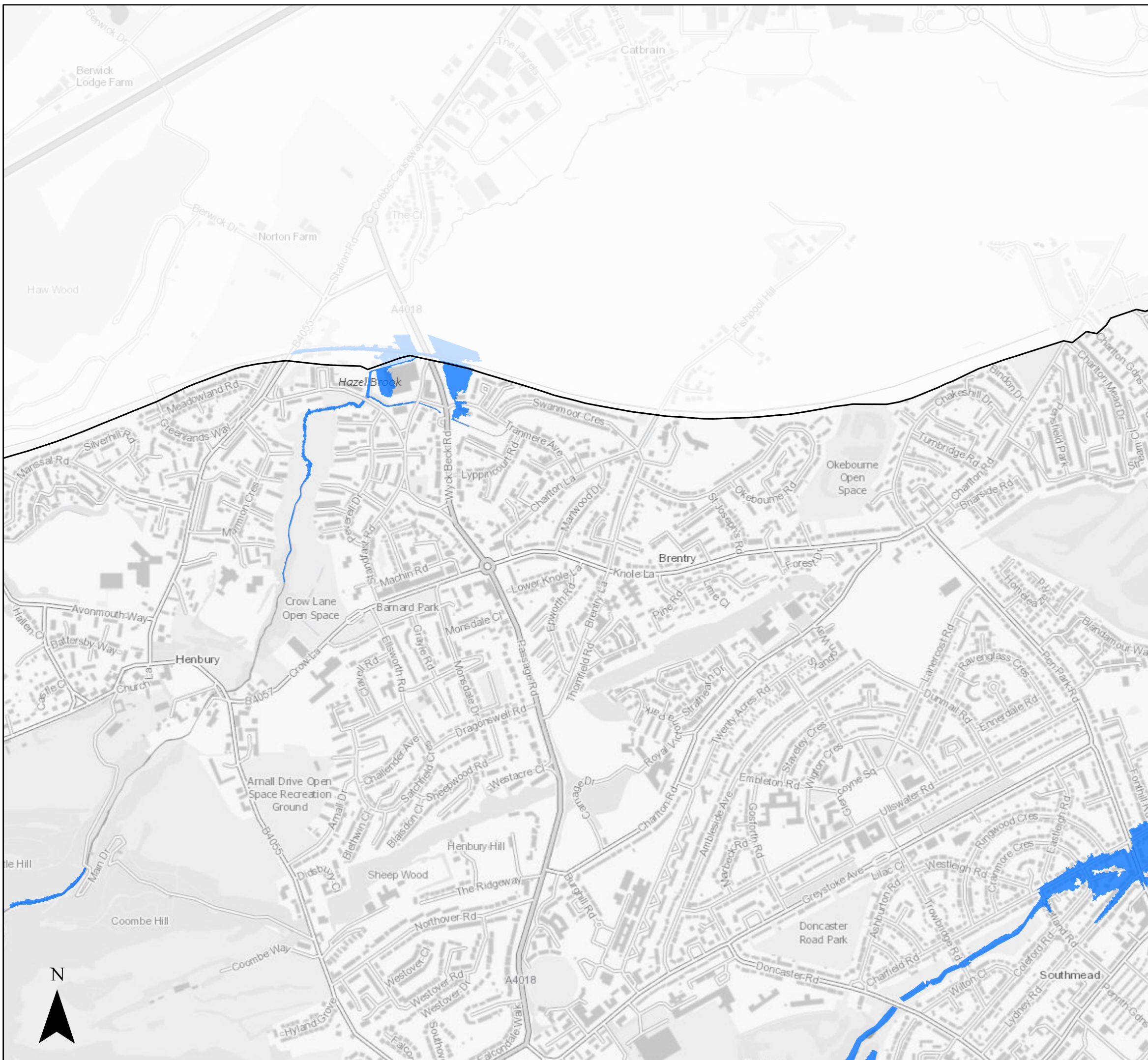
Created by the Flood Risk Team
26/11/2020



Level 1 Strategic Flood Risk Assessment



Sequential Test

-  2080 Flood Zone 3 (inclusive of climate change)
-  Bristol City Boundary




Level 1 Strategic Flood Risk Assessment

Sequential Test

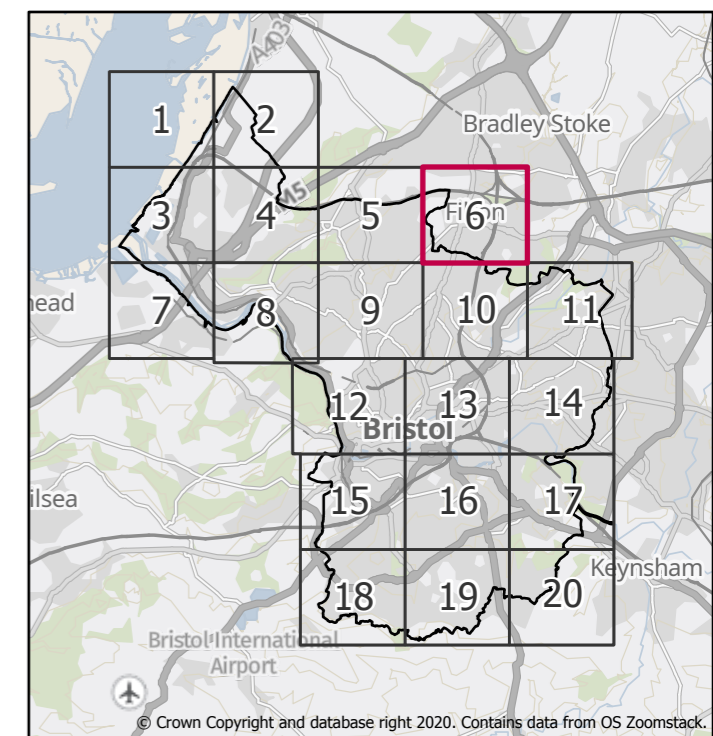
-  2080 Flood Zone 3 (inclusive of climate change)
-  Bristol City Boundary

Scale @ A3: 1:10,000

Kilometers



Page 7 of 21





Created by the Flood Risk Team
26/11/2020




Level 1 Strategic Flood Risk Assessment

Sequential Test

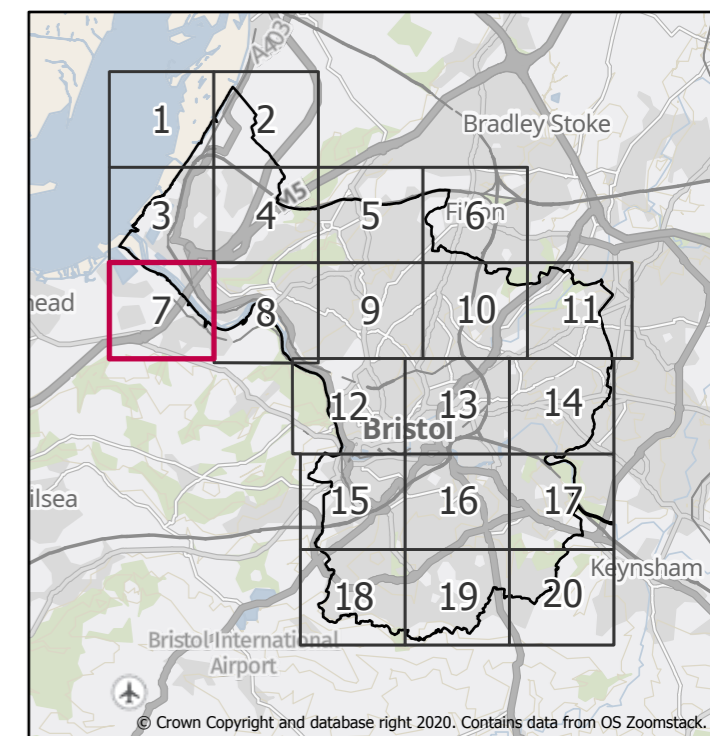
-  2080 Flood Zone 3 (inclusive of climate change)
-  Bristol City Boundary

Scale @ A3: 1:10,000

Kilometers



Page 8 of 21





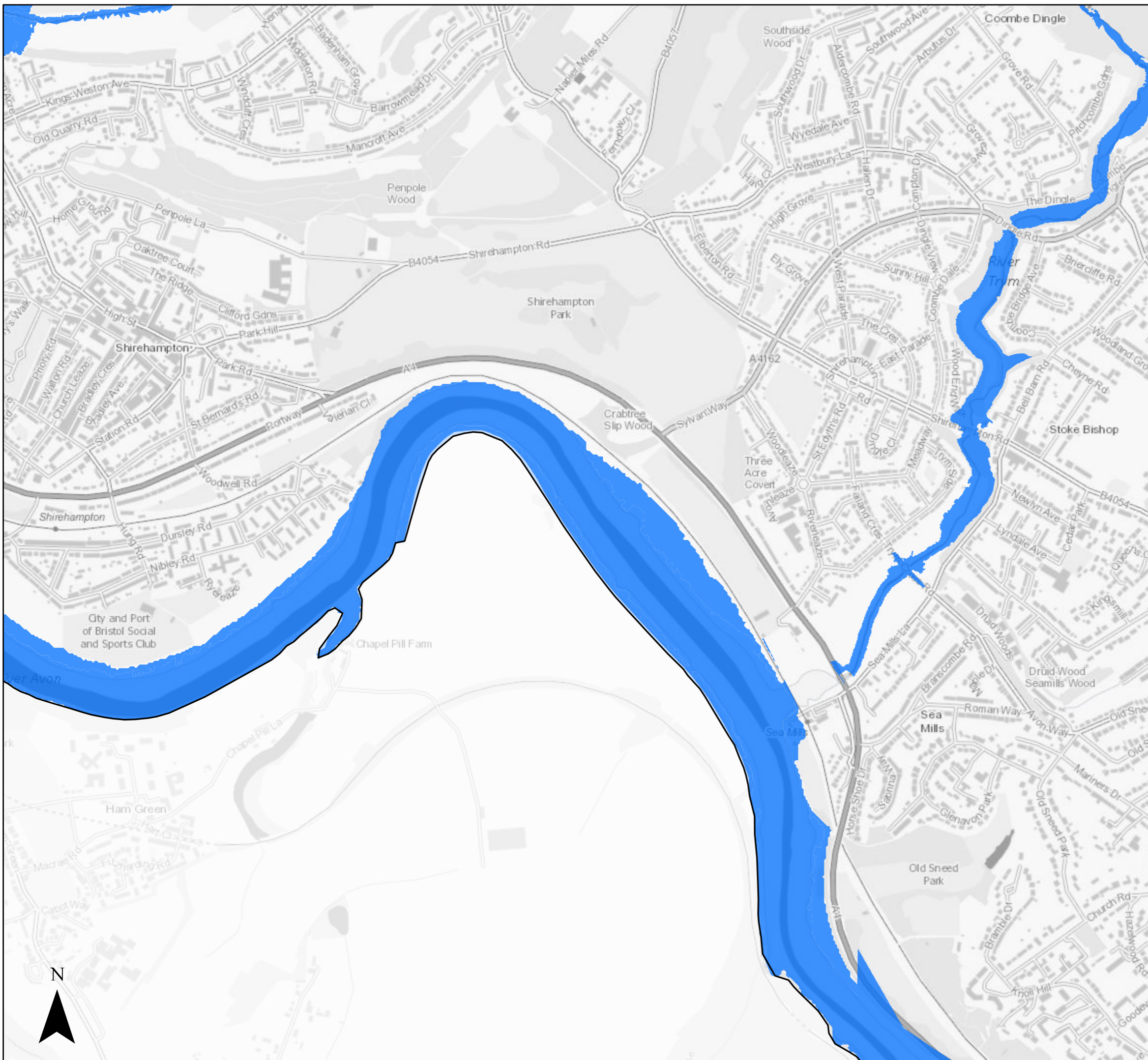
Created by the Flood Risk Team
26/11/2020



Level 1 Strategic Flood Risk Assessment


Sequential Test

-  2080 Flood Zone 3 (inclusive of climate change)
-  Bristol City Boundary

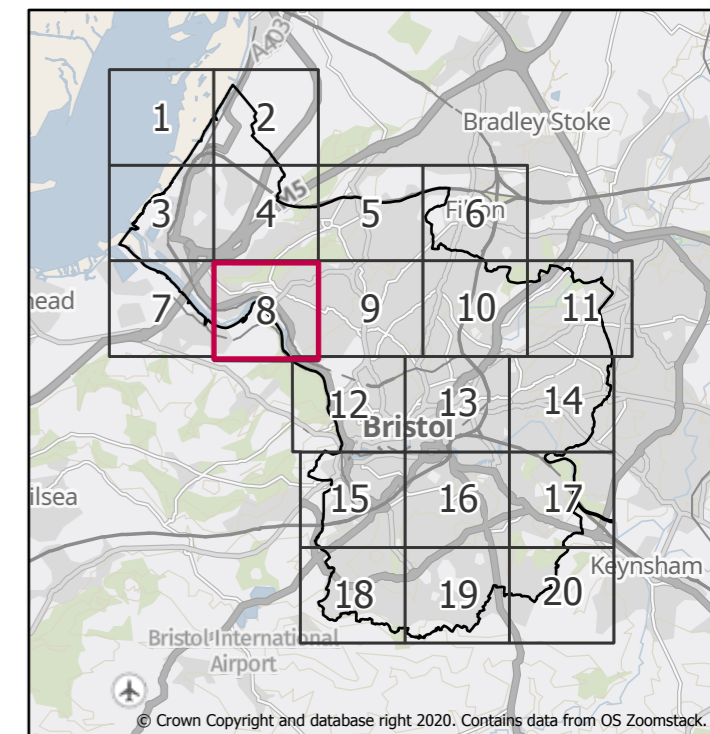


Scale @ A3: 1:10,000

Kilometers



Page 9 of 21





Created by the Flood Risk Team
26/11/2020



Level 1 Strategic Flood Risk Assessment

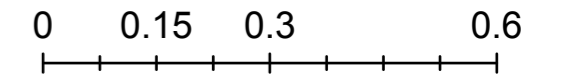
Sequential Test

-  2080 Flood Zone 3 (inclusive of climate change)
-  Bristol City Boundary

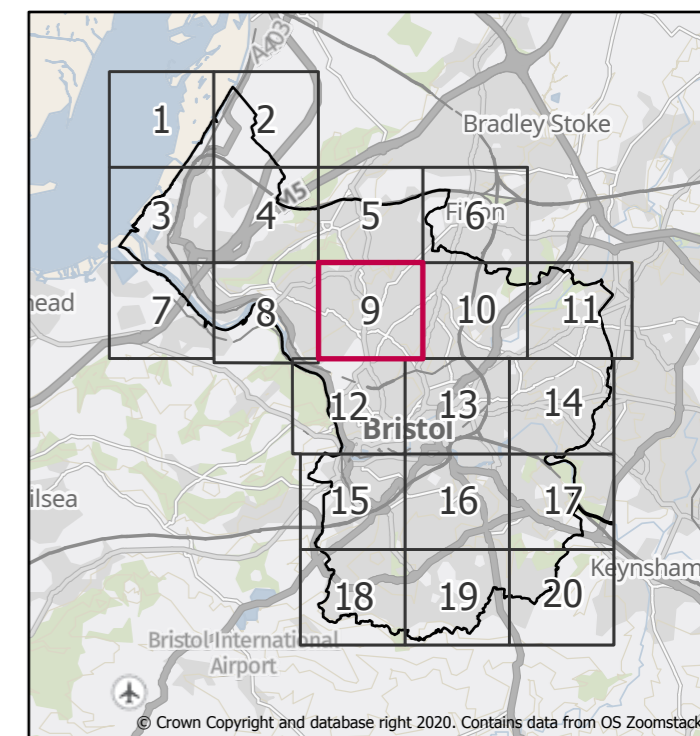


Scale @ A3: 1:10,000

Kilometers



Page 10 of 21





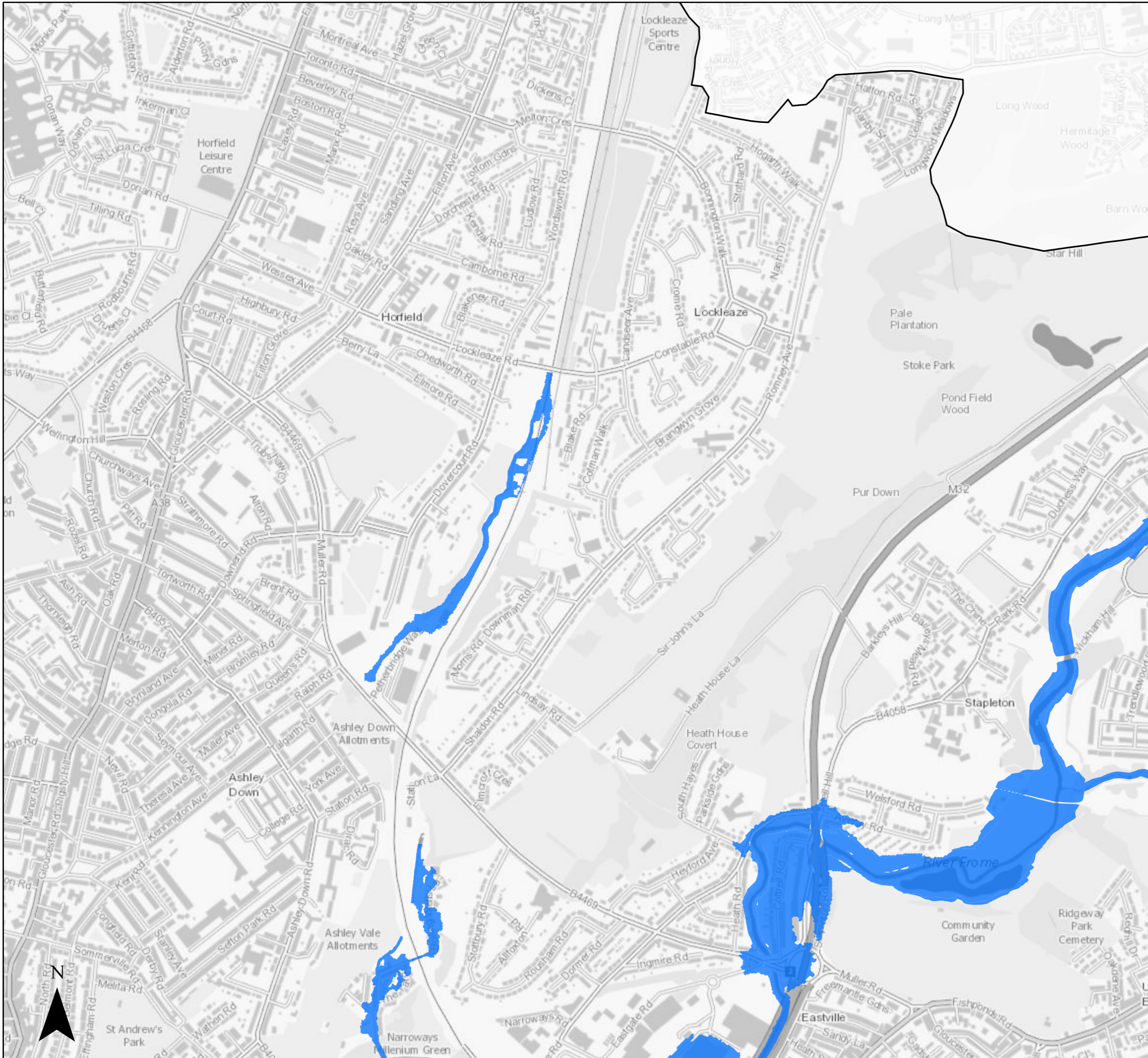
Created by the Flood Risk Team
26/11/2020



Level 1 Strategic Flood Risk Assessment


Sequential Test

-  2080 Flood Zone 3 (inclusive of climate change)
-  Bristol City Boundary

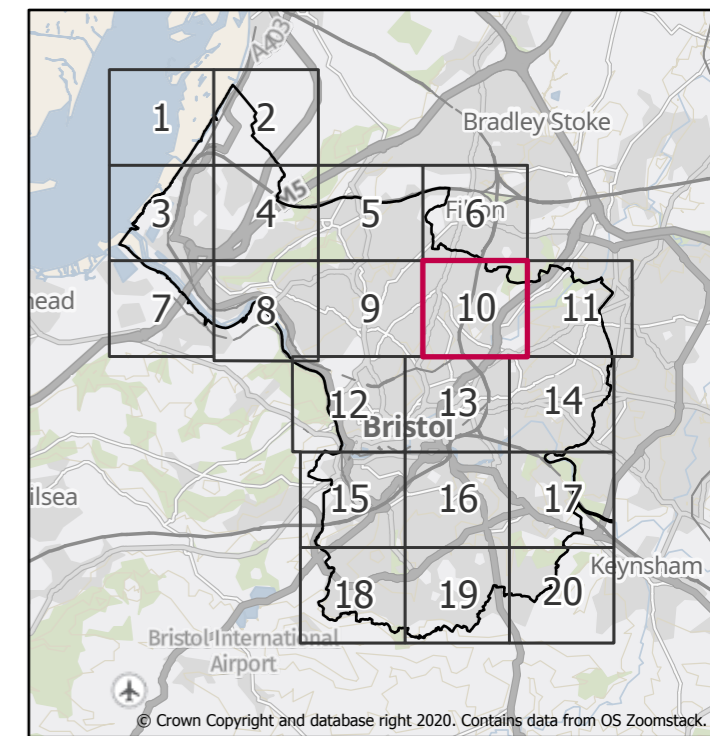


Scale @ A3: 1:10,000

Kilometers



Page 11 of 21





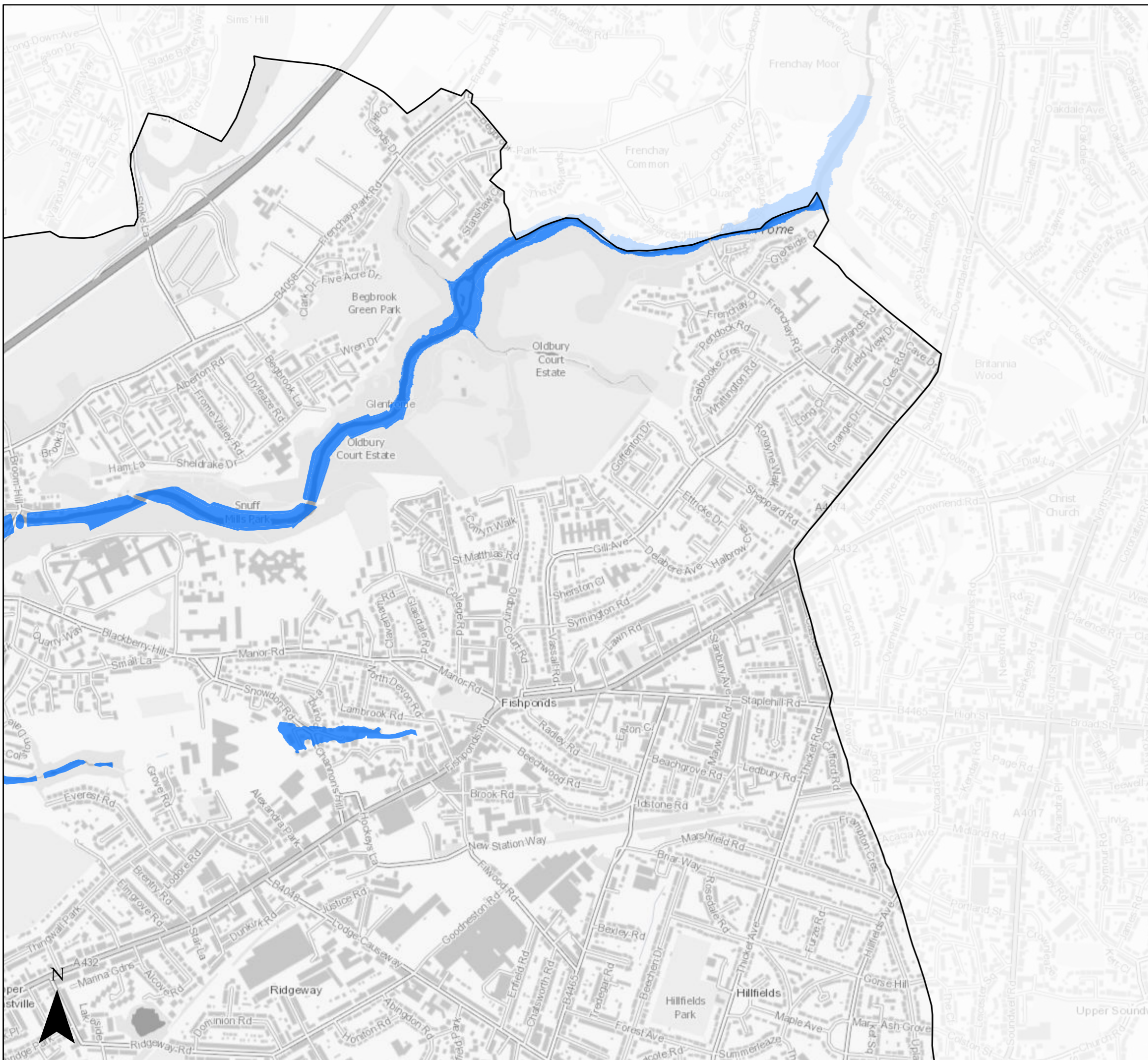
Created by the Flood Risk Team
26/11/2020



Level 1 Strategic Flood Risk Assessment


Sequential Test

-  2080 Flood Zone 3 (inclusive of climate change)
-  Bristol City Boundary

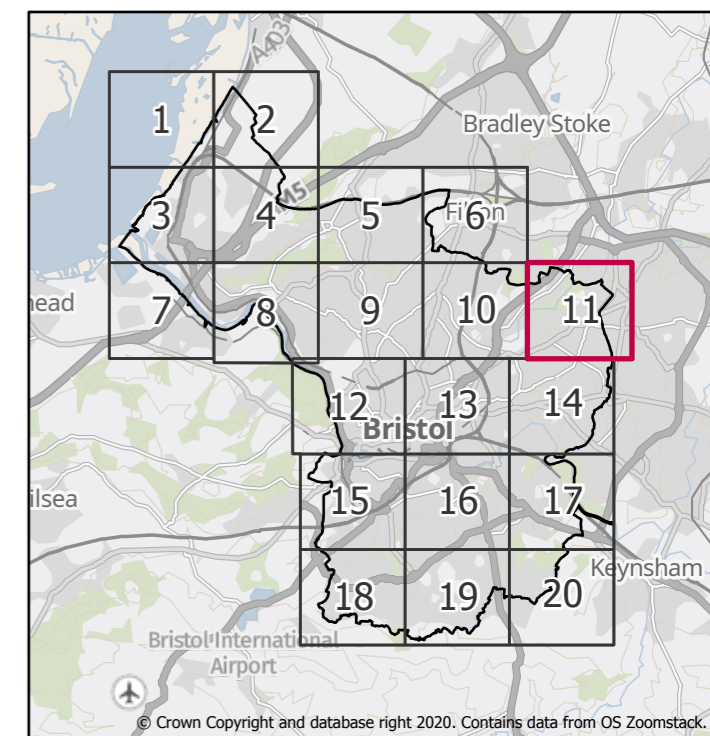


Scale @ A3: 1:10,000

Kilometers



Page 12 of 21





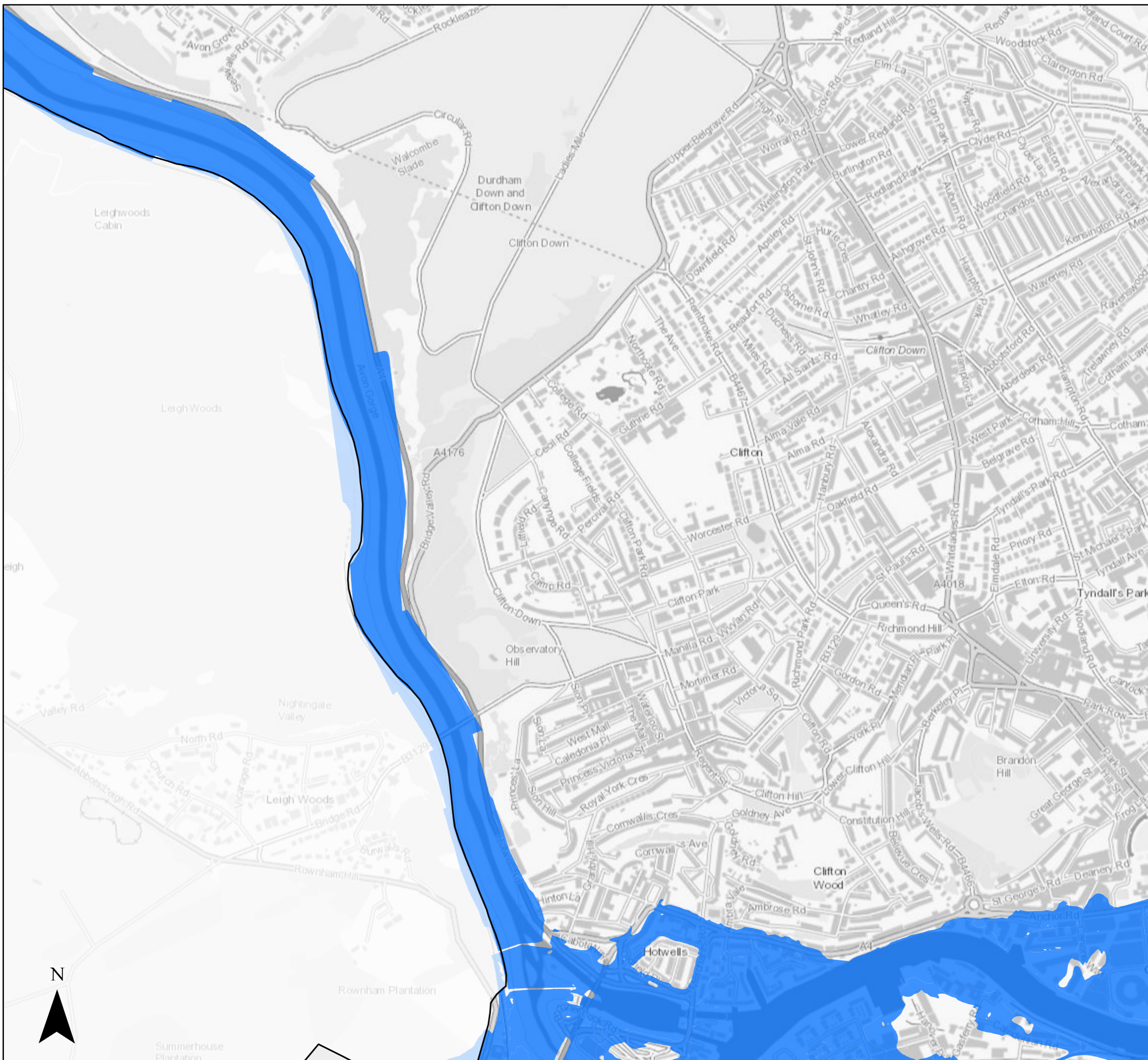
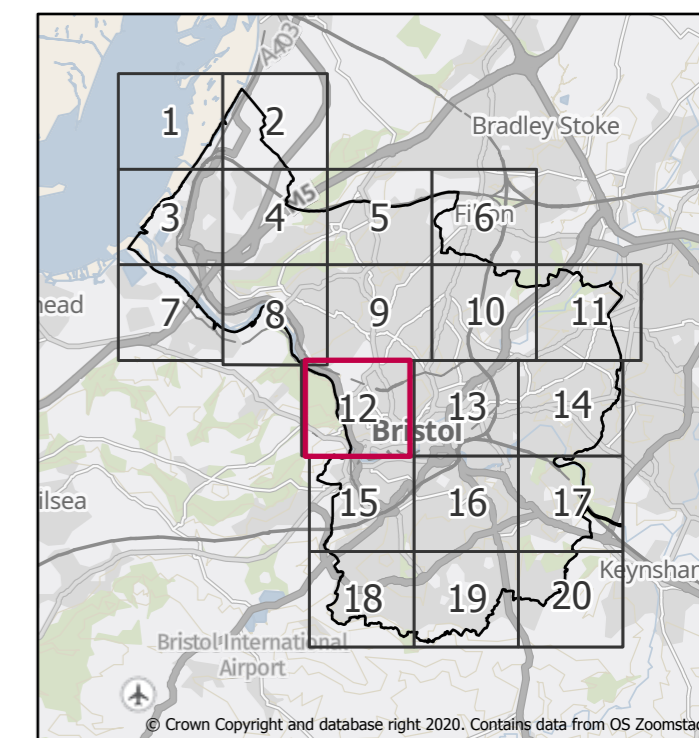

Created by the Flood Risk Team
26/11/2020



Level 1 Strategic Flood Risk Assessment



Sequential Test

-  2080 Flood Zone 3 (inclusive of climate change)
-  Bristol City Boundary




Level 1 Strategic Flood Risk Assessment

Sequential Test

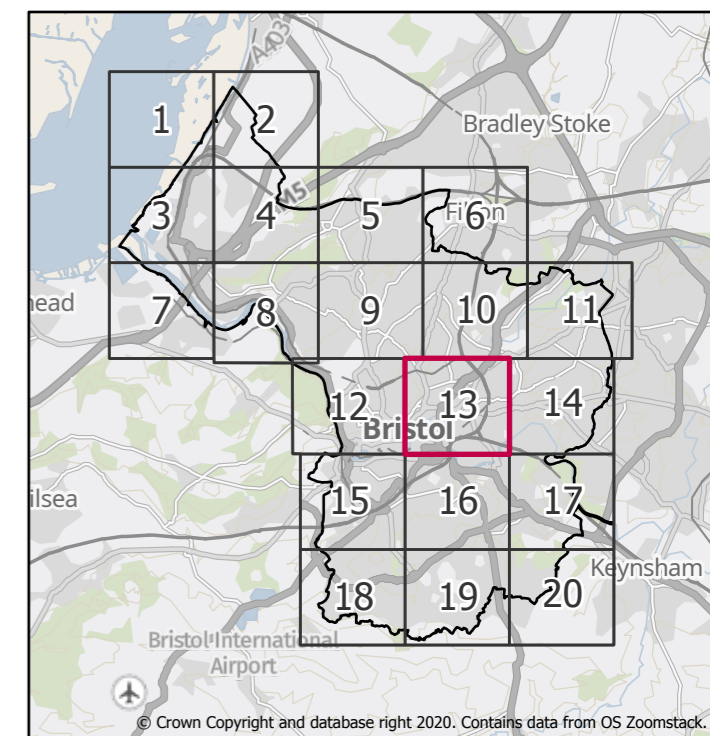
-  2080 Flood Zone 3 (inclusive of climate change)
-  Bristol City Boundary

Scale @ A3: 1:10,000

Kilometers



Page 14 of 21



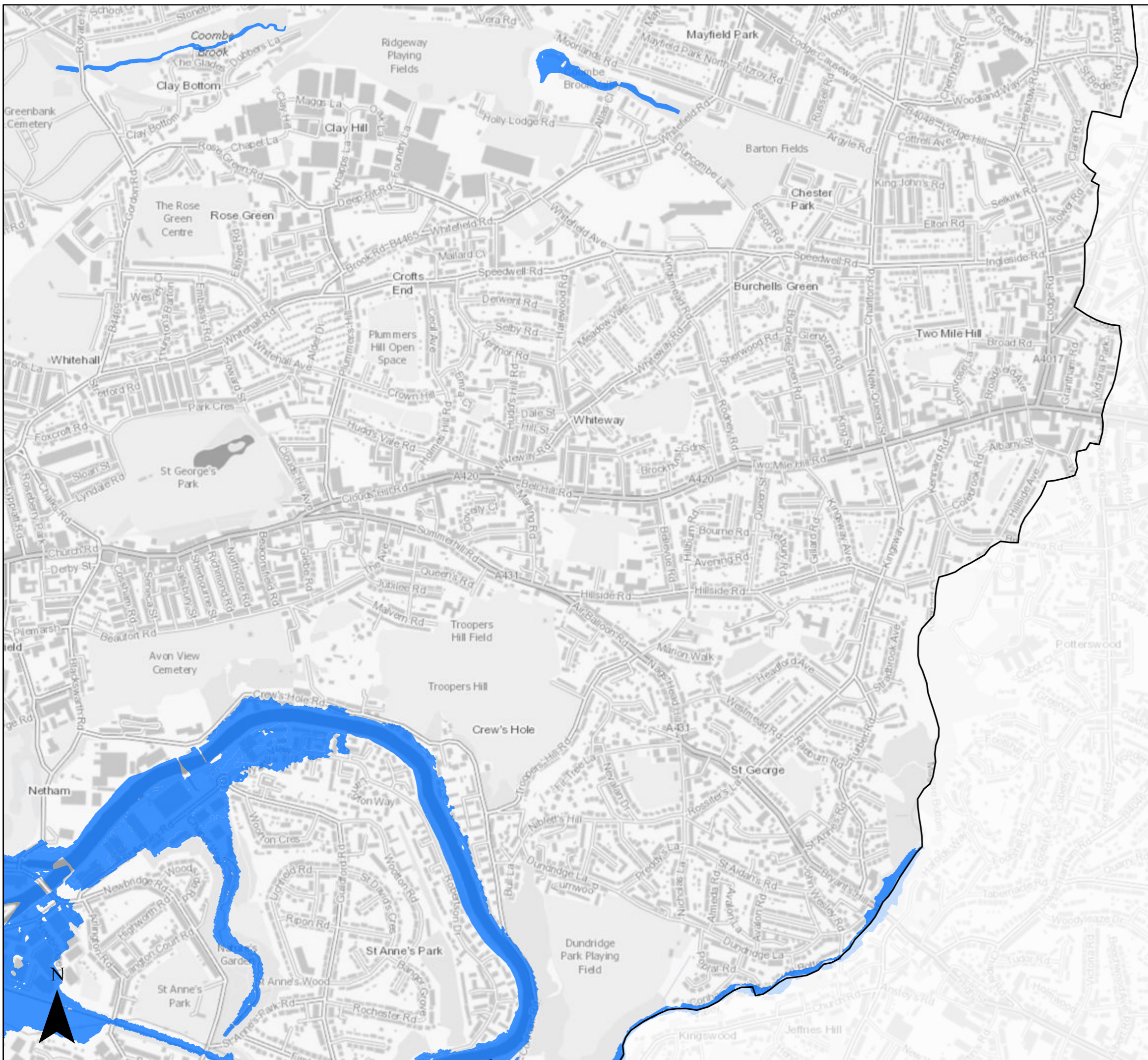
Created by the Flood Risk Team
26/11/2020



Level 1 Strategic Flood Risk Assessment


Sequential Test

- █ 2080 Flood Zone 3 (inclusive of climate change)
- Bristol City Boundary

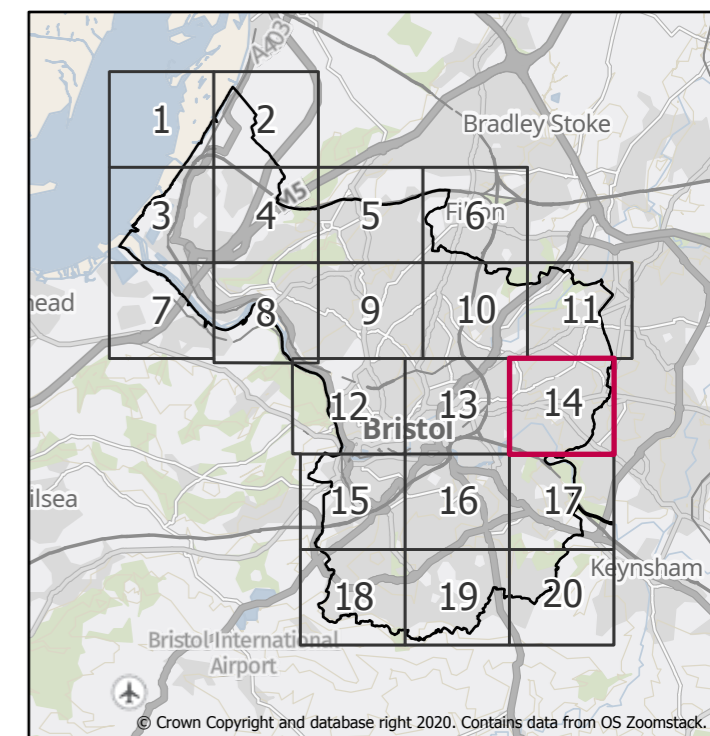


Scale @ A3: 1:10,000

Kilometers



Page 15 of 21





Created by the Flood Risk Team
26/11/2020




Level 1 Strategic Flood Risk Assessment

Sequential Test

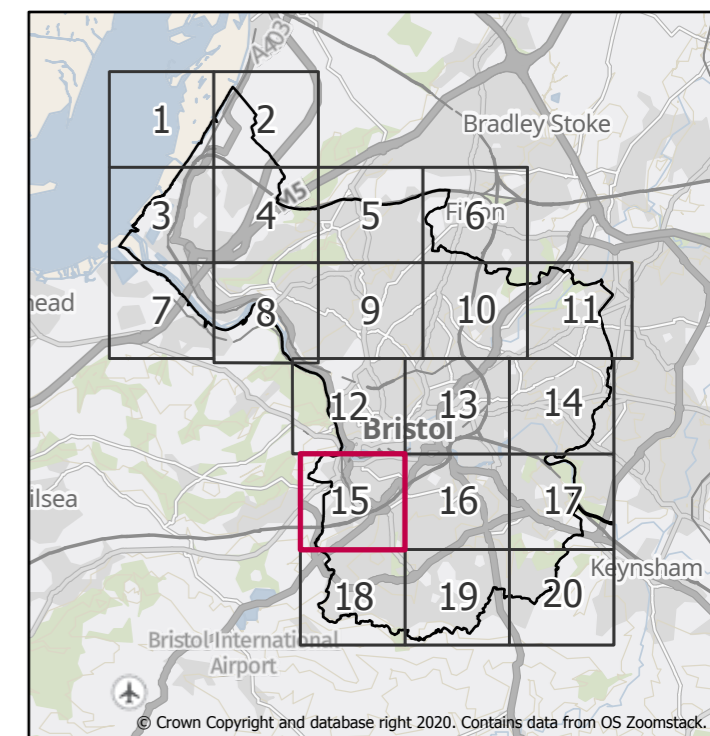
-  2080 Flood Zone 3 (inclusive of climate change)
-  Bristol City Boundary

Scale @ A3: 1:10,000

Kilometers



Page 16 of 21





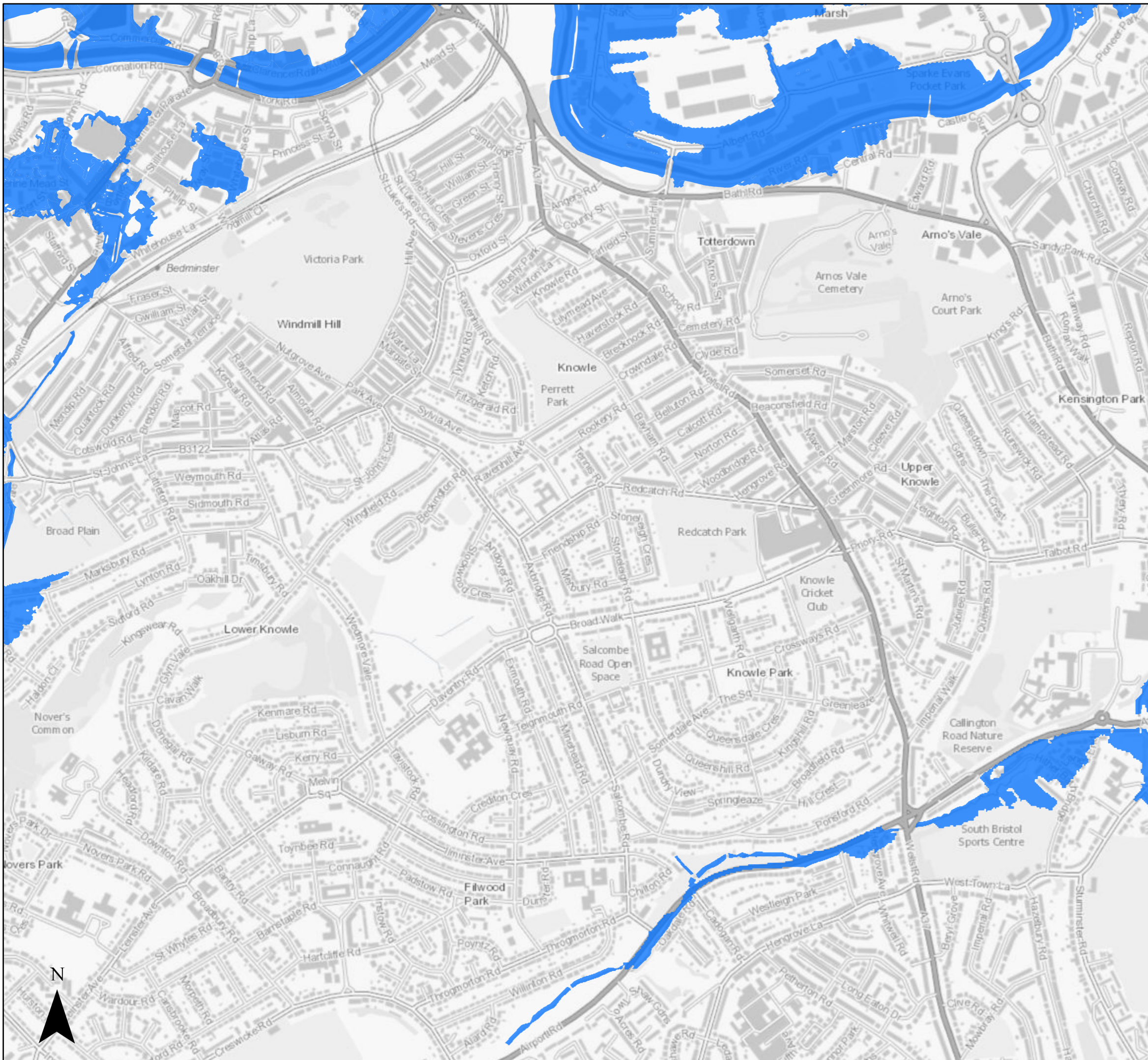
Created by the Flood Risk Team
26/11/2020



Level 1 Strategic Flood Risk Assessment


Sequential Test

-  2080 Flood Zone 3 (inclusive of climate change)
-  Bristol City Boundary

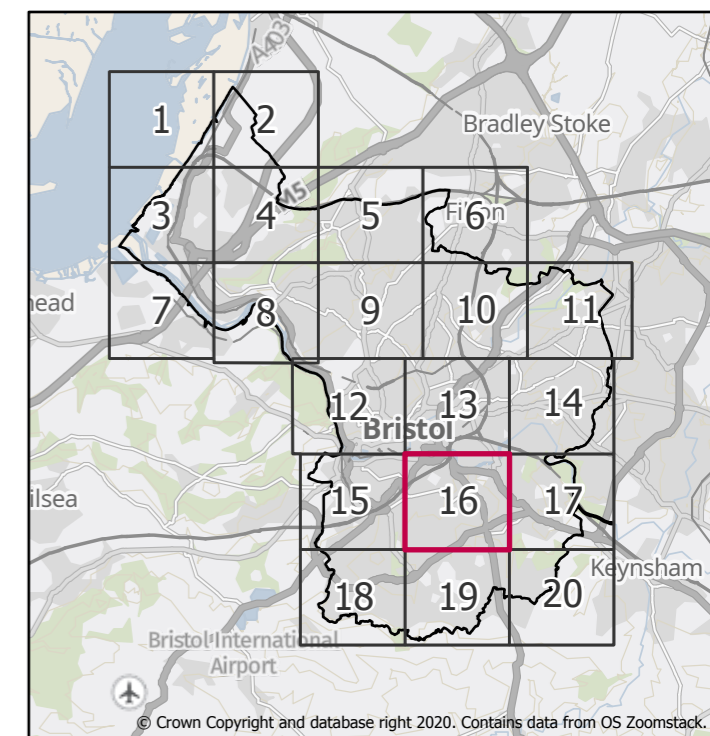


Scale @ A3: 1:10,000

Kilometers



Page 17 of 21





Created by the Flood Risk Team
26/11/2020



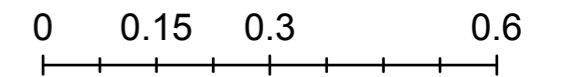
Level 1 Strategic Flood Risk Assessment

Sequential Test

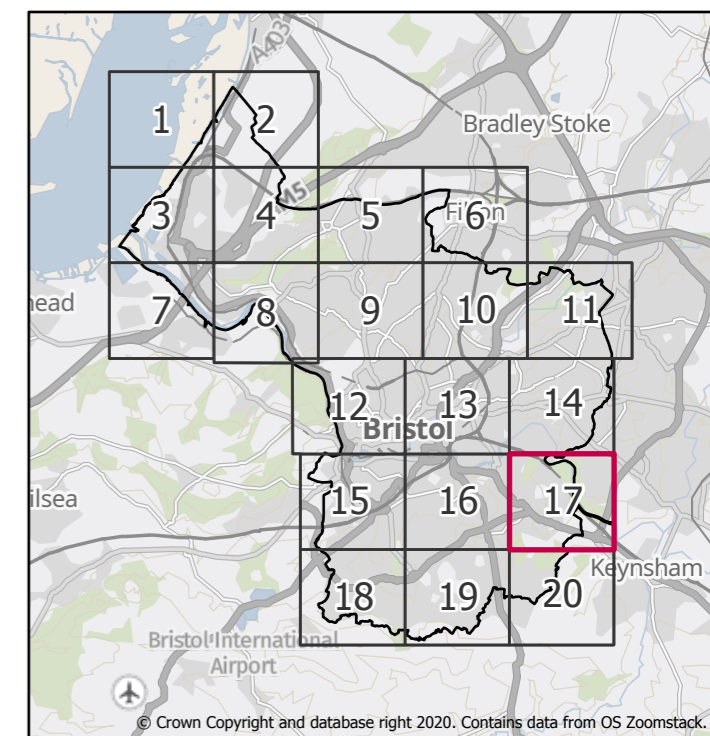
-  2080 Flood Zone 3 (inclusive of climate change)
-  Bristol City Boundary

Scale @ A3: 1:10,000

Kilometers



Page 18 of 21





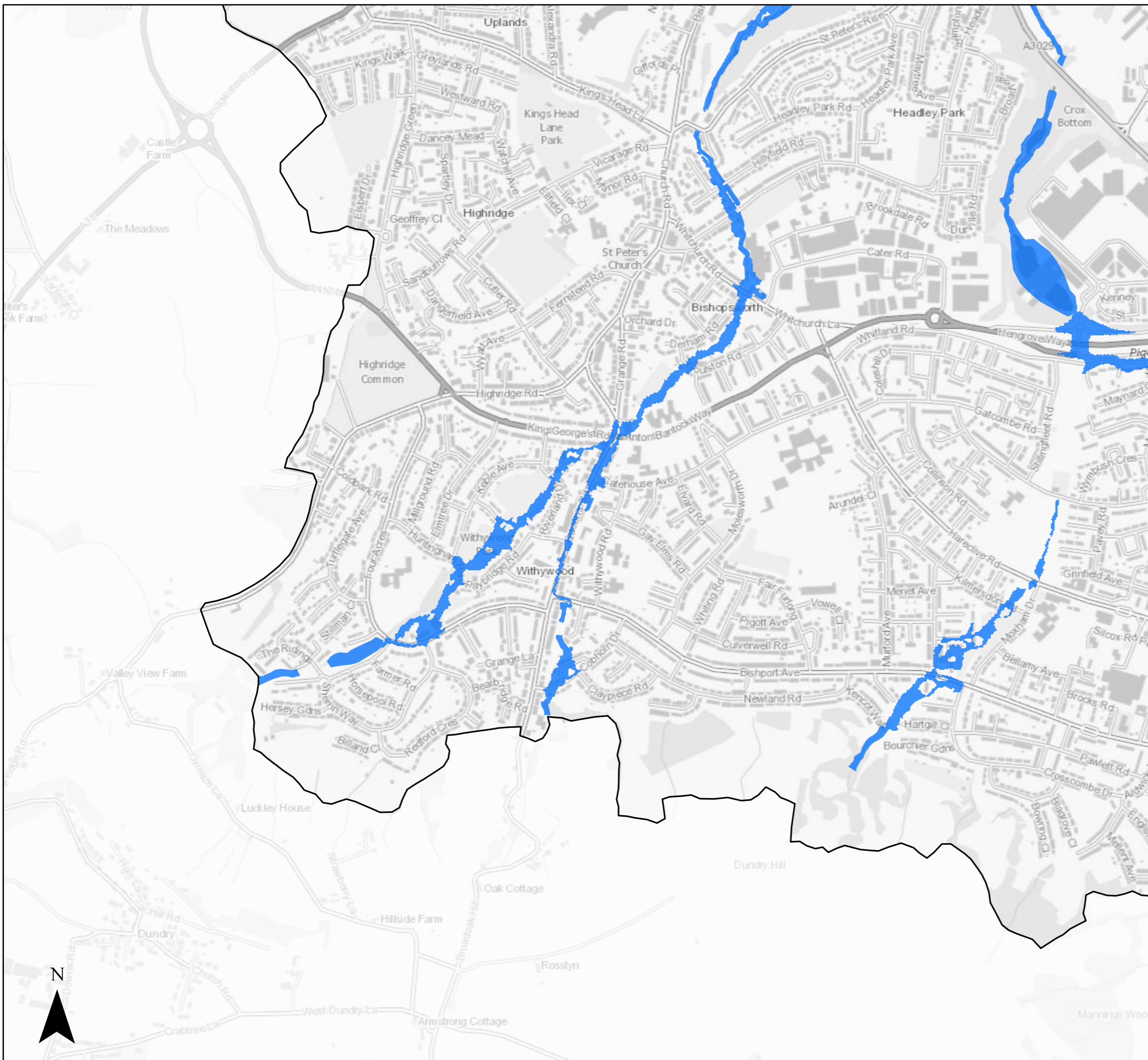
Created by the Flood Risk Team
26/11/2020



Level 1 Strategic Flood Risk Assessment

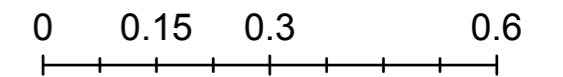
Sequential Test

-  2080 Flood Zone 3 (inclusive of climate change)
-  Bristol City Boundary

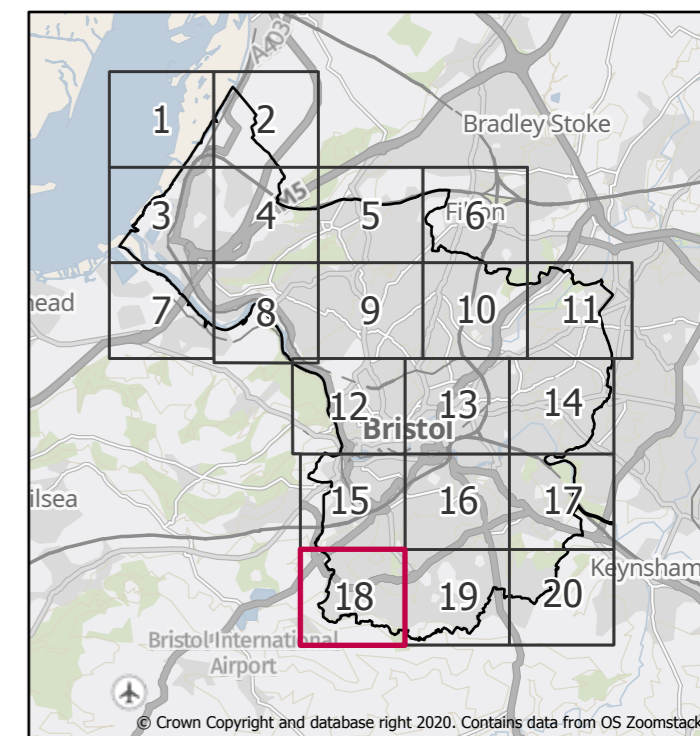


Scale @ A3: 1:10,000

Kilometers



Page 19 of 21





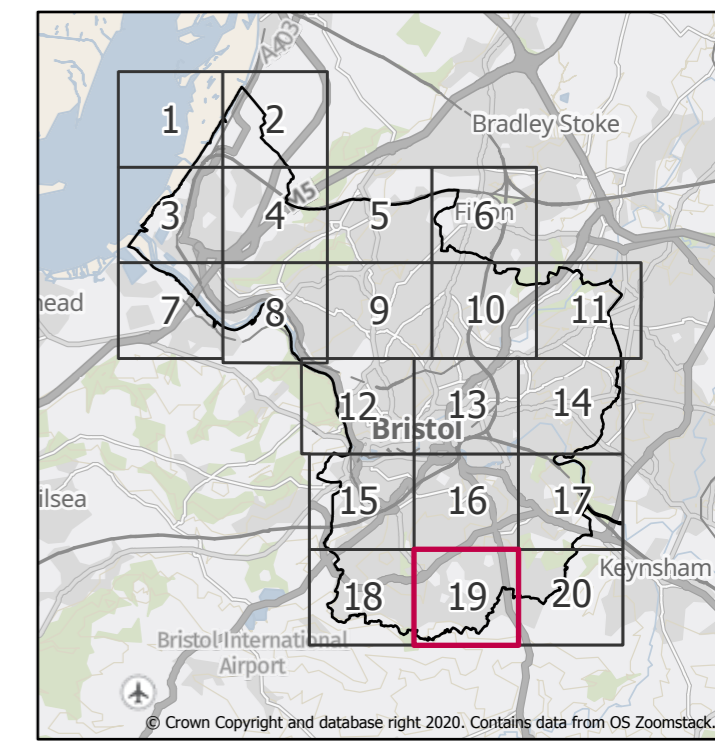

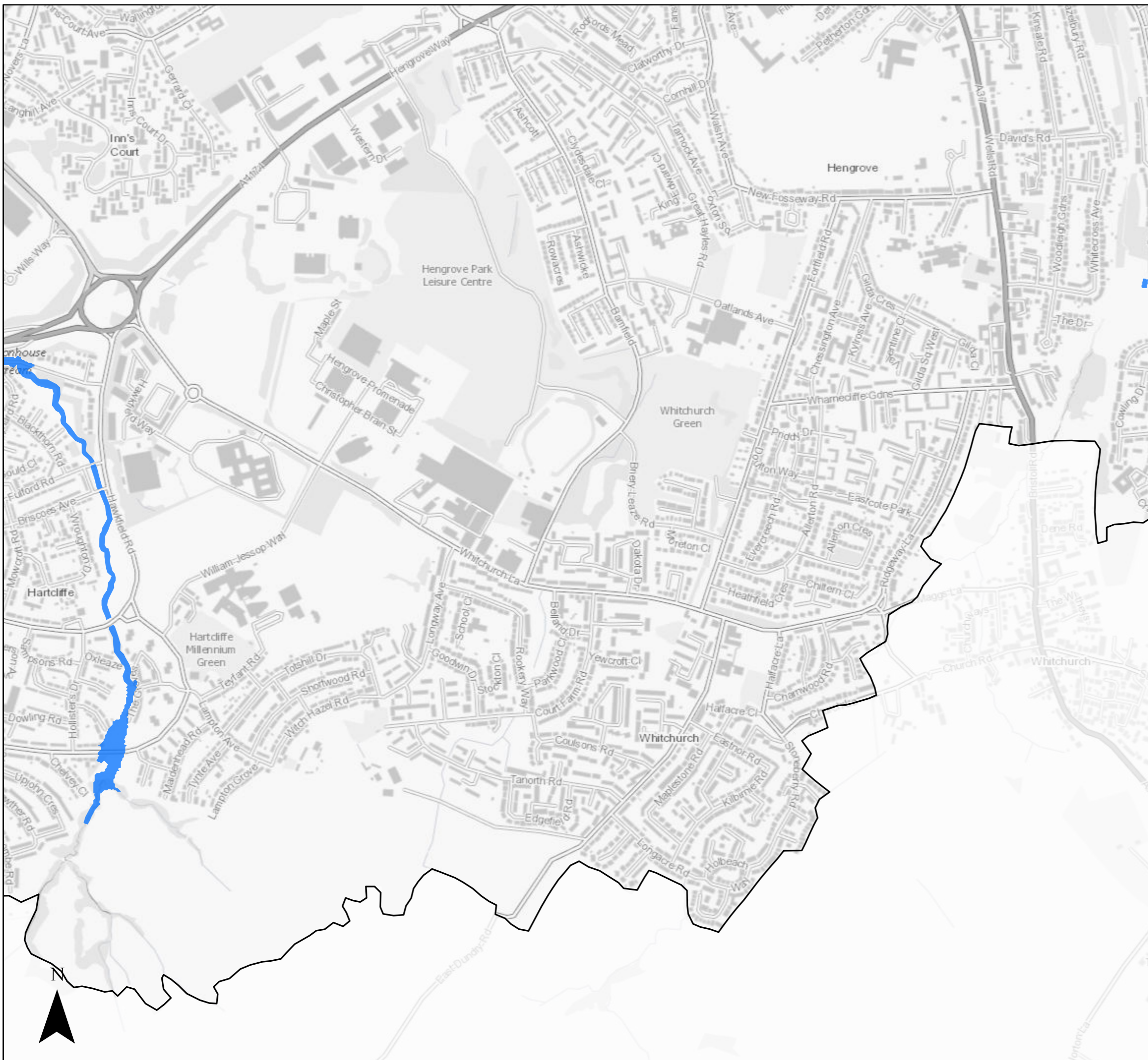
Created by the Flood Risk Team
26/11/2020



Level 1 Strategic Flood Risk Assessment



Sequential Test


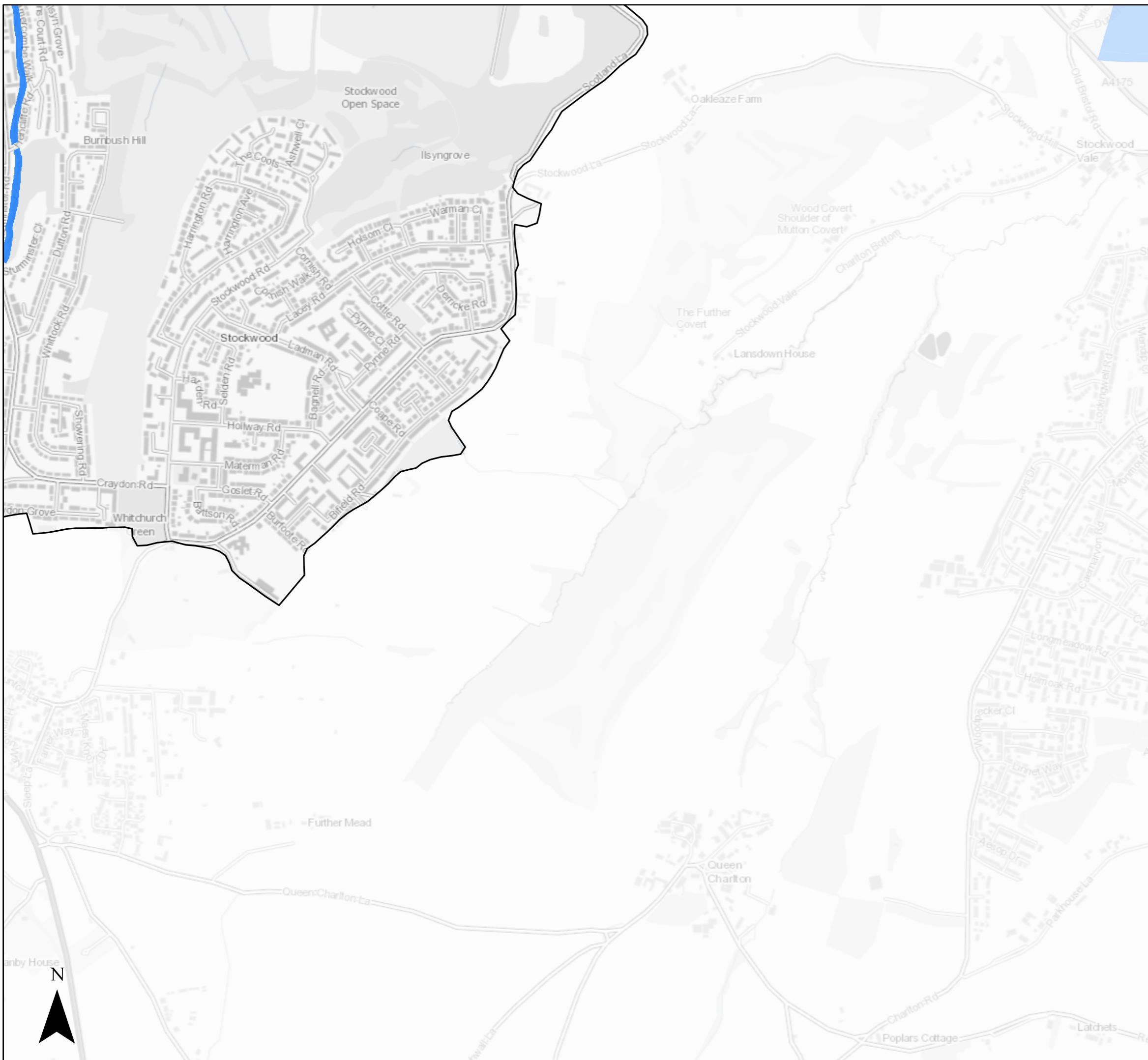
-  2080 Flood Zone 3 (inclusive of climate change)
-  Bristol City Boundary



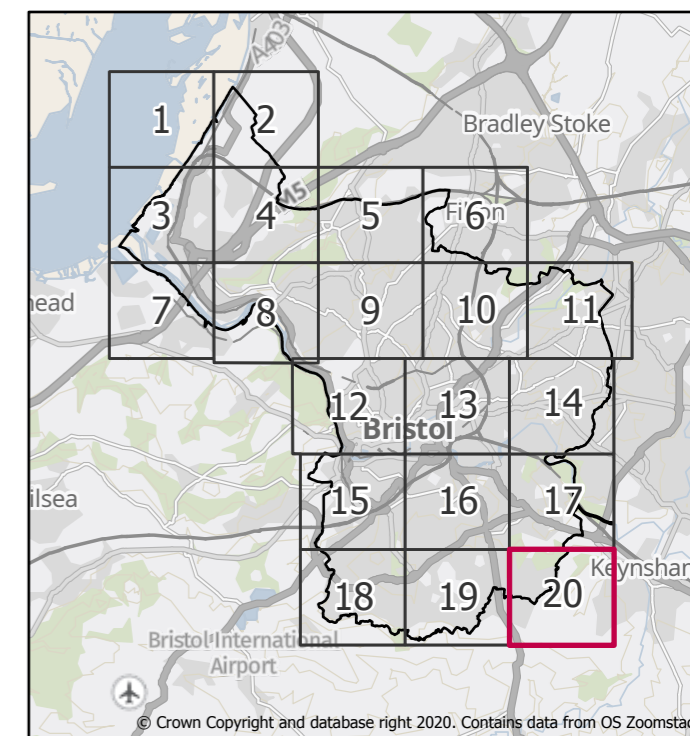
Level 1 Strategic Flood Risk Assessment

Sequential Test

-  2080 Flood Zone 3 (inclusive of climate change)
-  Bristol City Boundary



Page 21 of 21



Created by the Flood Risk Team
26/11/2020

