

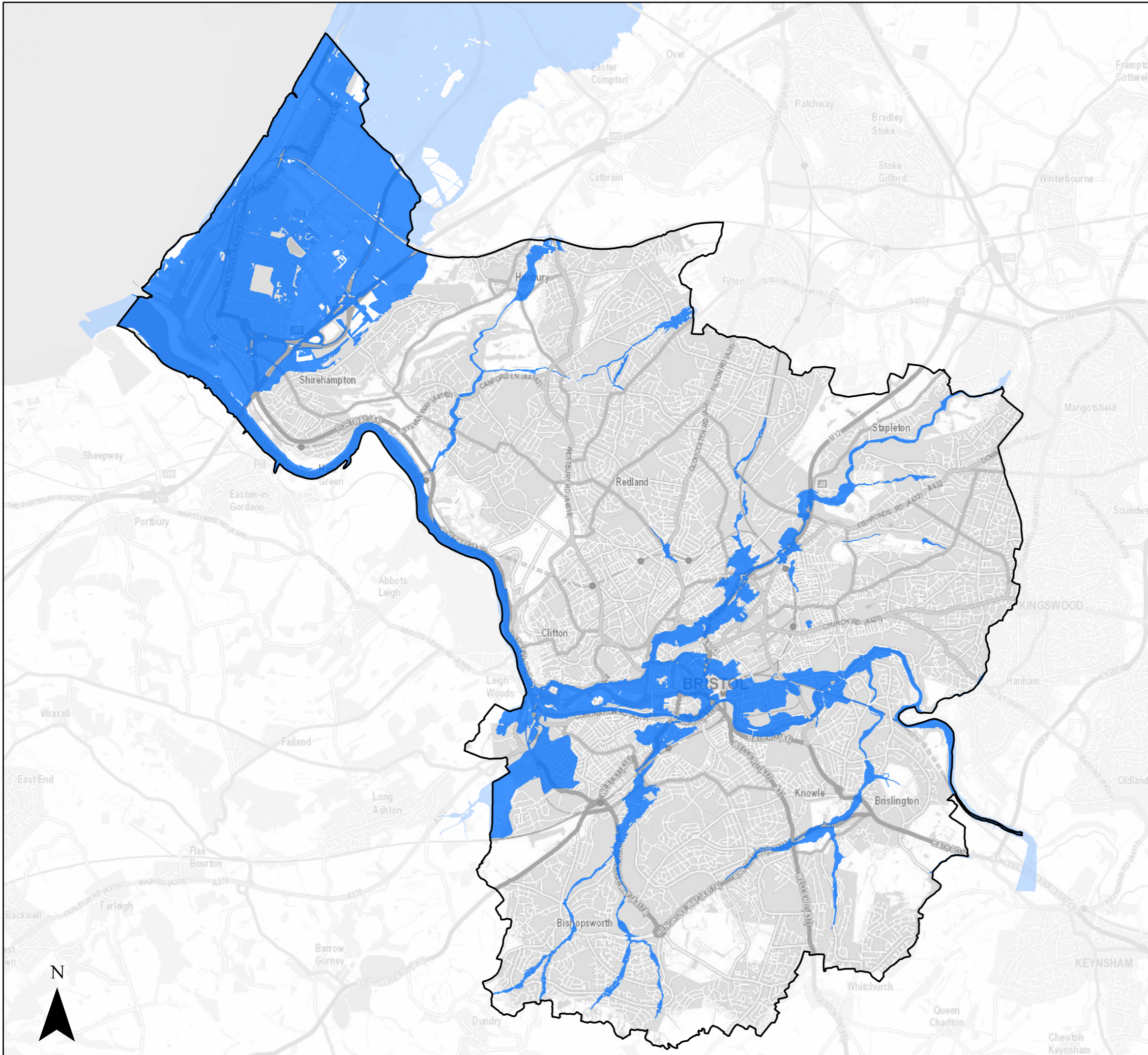


# Level 1 Strategic Flood Risk Assessment

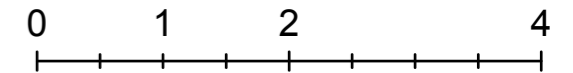
## Sequential Test

-  2120 Flood Zone 3 (inclusive of climate change)
-  Bristol City Boundary

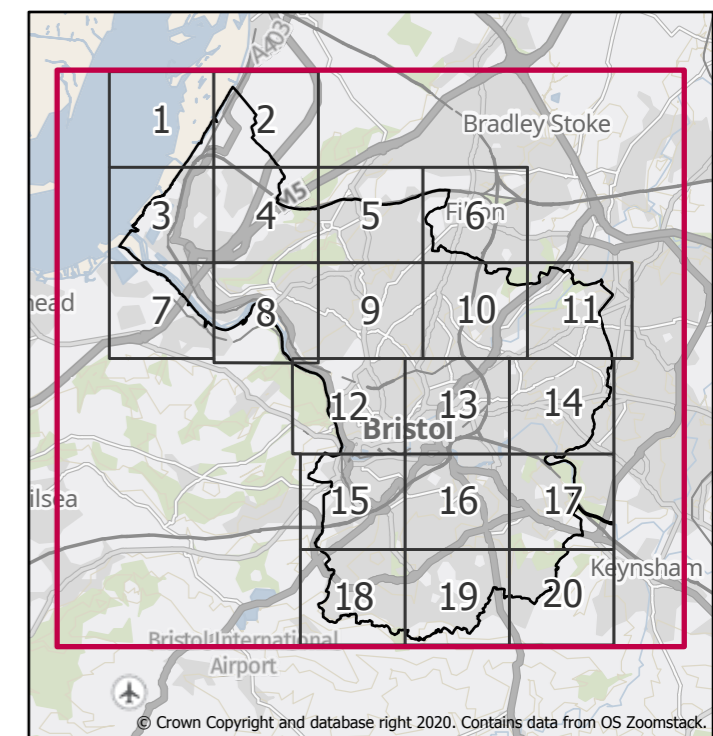


Scale @ A3: 1:60,000

Kilometers



Page 1 of 21





Created by the Flood Risk Team  
26/11/2020

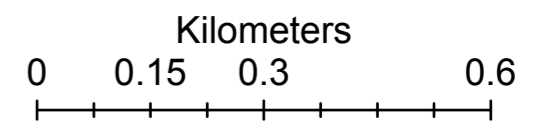


# Level 1 Strategic Flood Risk Assessment

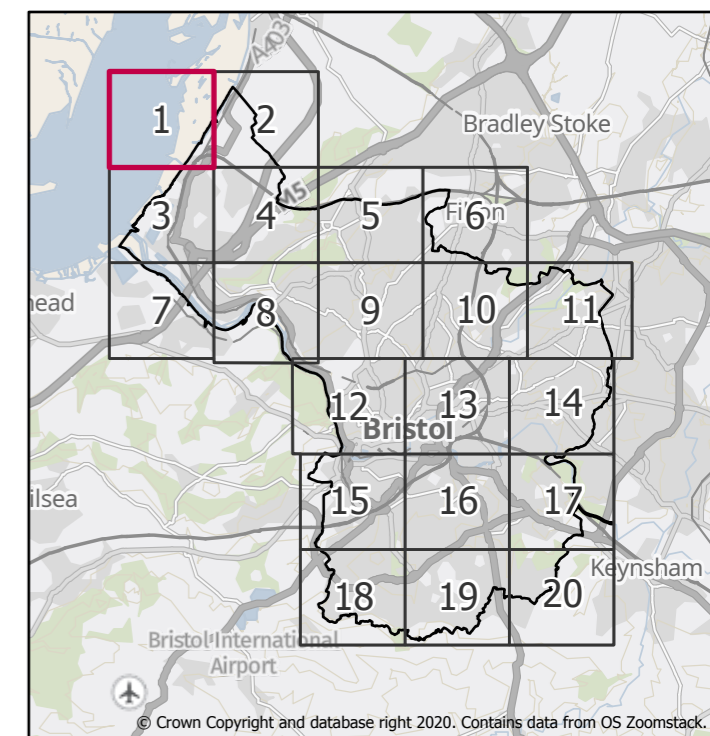
## Sequential Test

-  2120 Flood Zone 3 (inclusive of climate change)
-  Bristol City Boundary

Scale @ A3: 1:10,000





Page 2 of 21

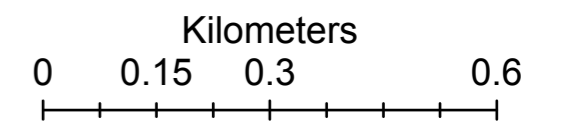


# Level 1 Strategic Flood Risk Assessment

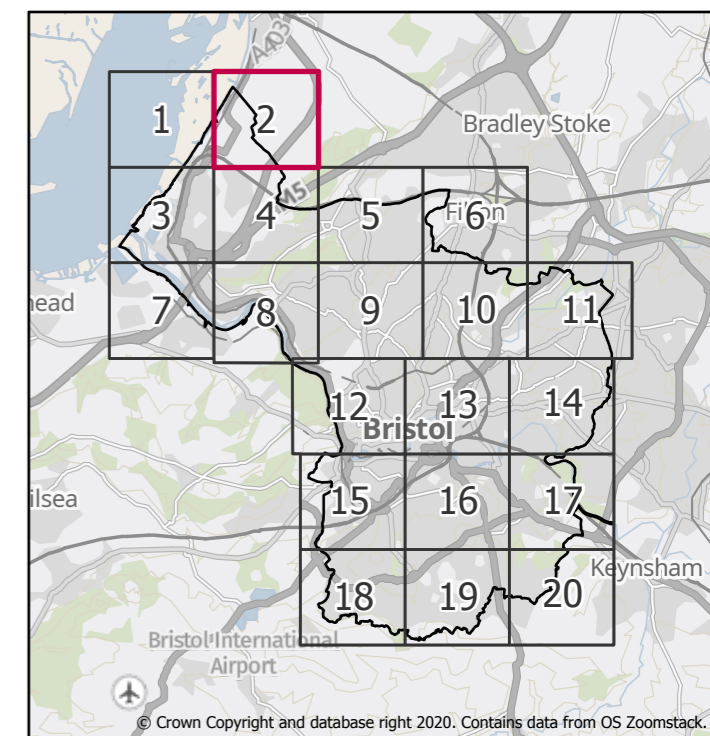
## Sequential Test

-  2120 Flood Zone 3 (inclusive of climate change)
-  Bristol City Boundary

Scale @ A3: 1:10,000



Page 3 of 21





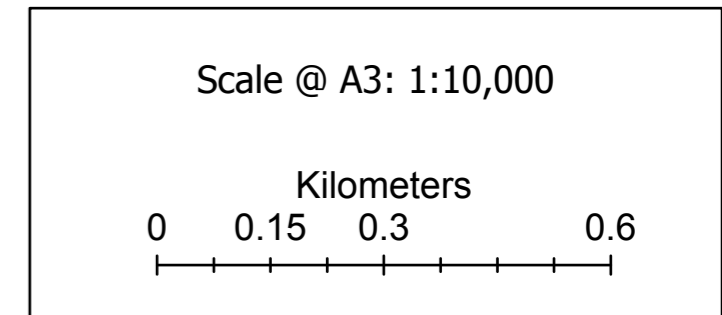
Created by the Flood Risk Team  
26/11/2020



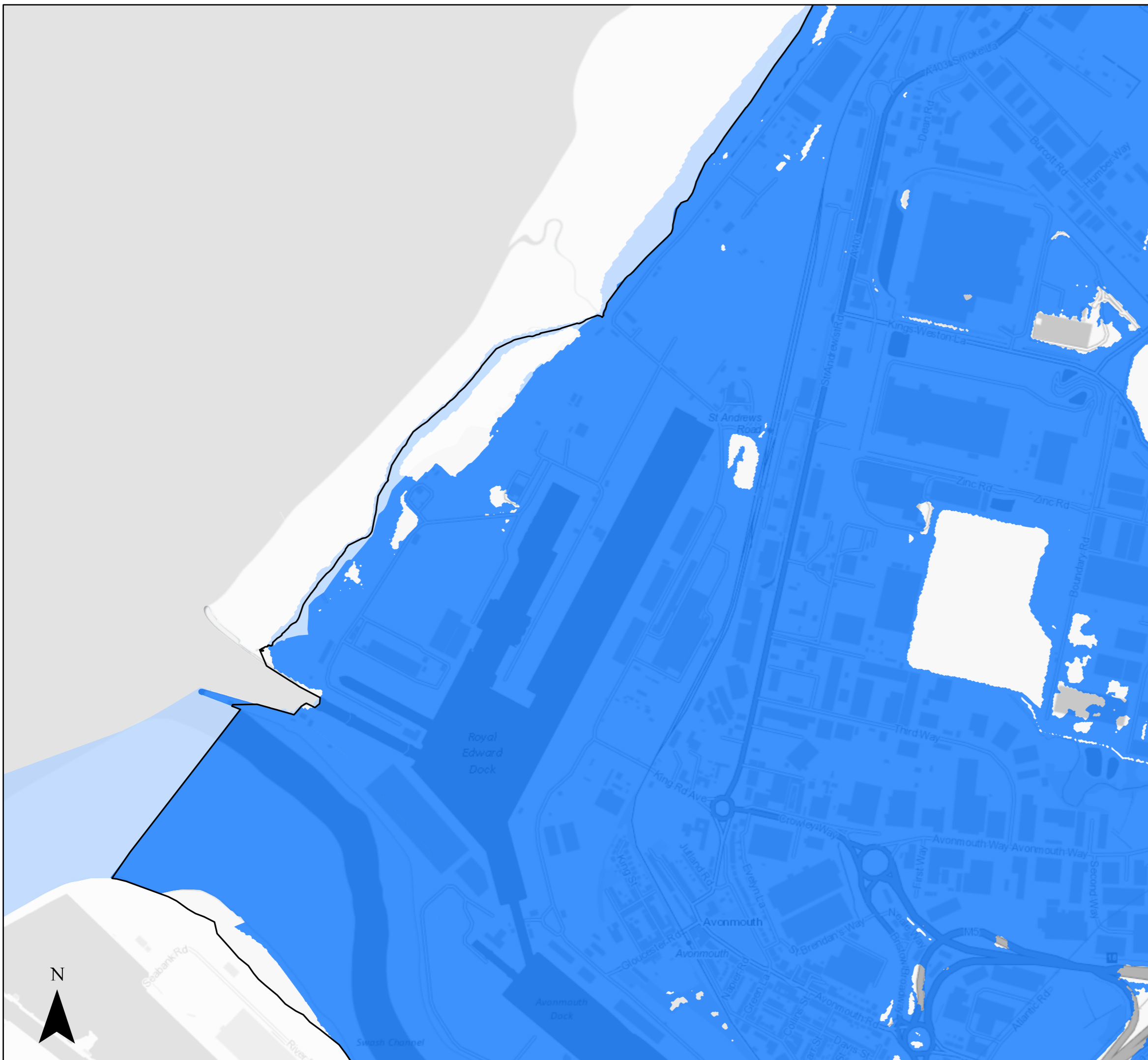
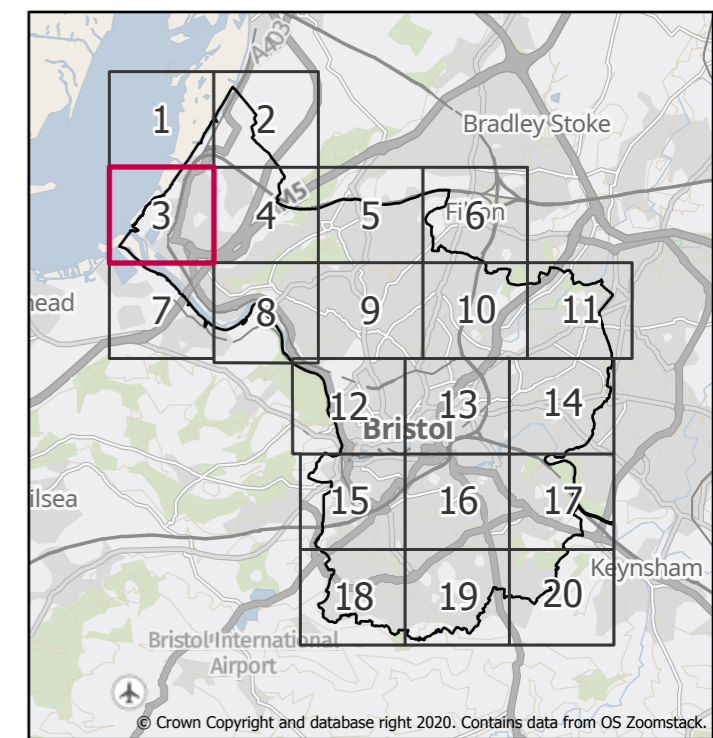
# Level 1 Strategic Flood Risk Assessment

## Sequential Test

-  2120 Flood Zone 3 (inclusive of climate change)
-  Bristol City Boundary





Page 4 of 21




# Level 1 Strategic Flood Risk Assessment

## Sequential Test

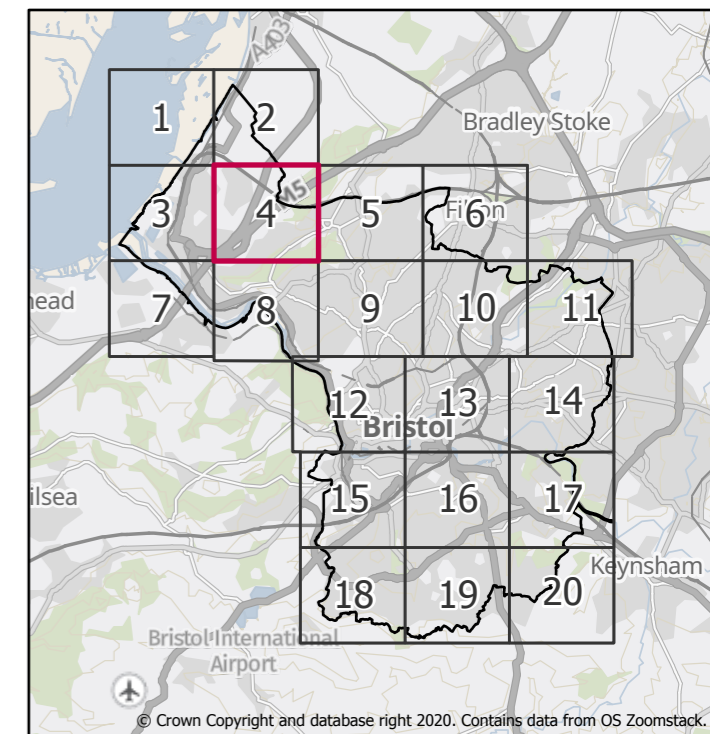
-  2120 Flood Zone 3 (inclusive of climate change)
-  Bristol City Boundary

Scale @ A3: 1:10,000

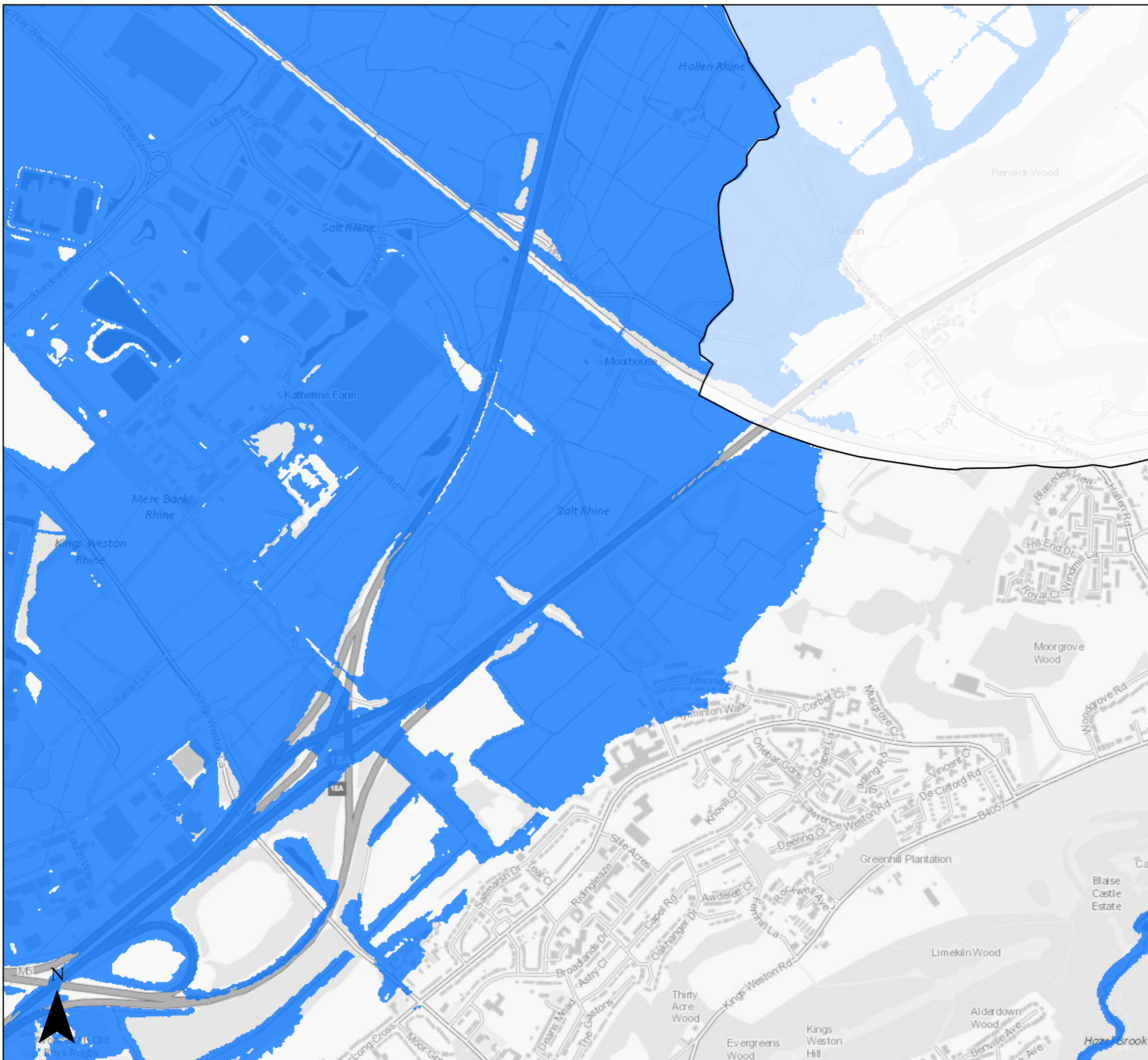
Kilometers



Page 5 of 21





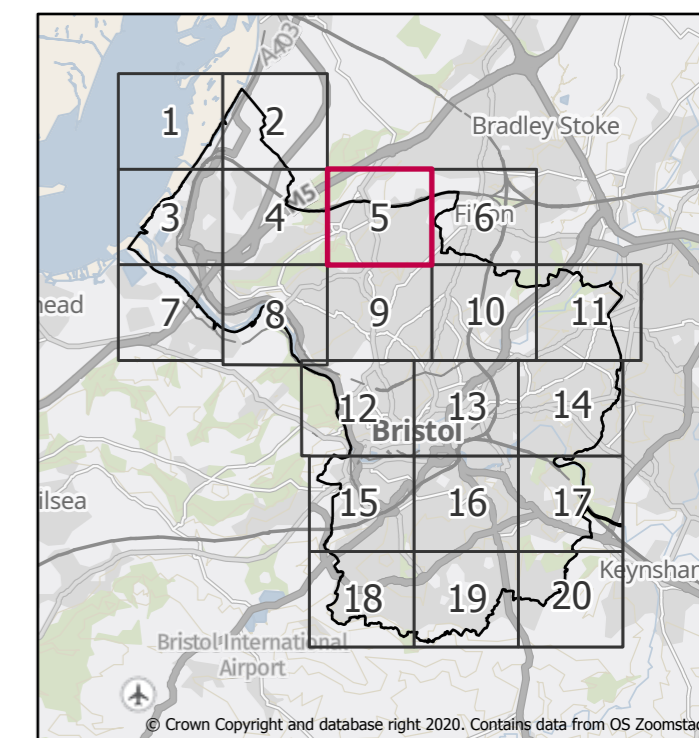

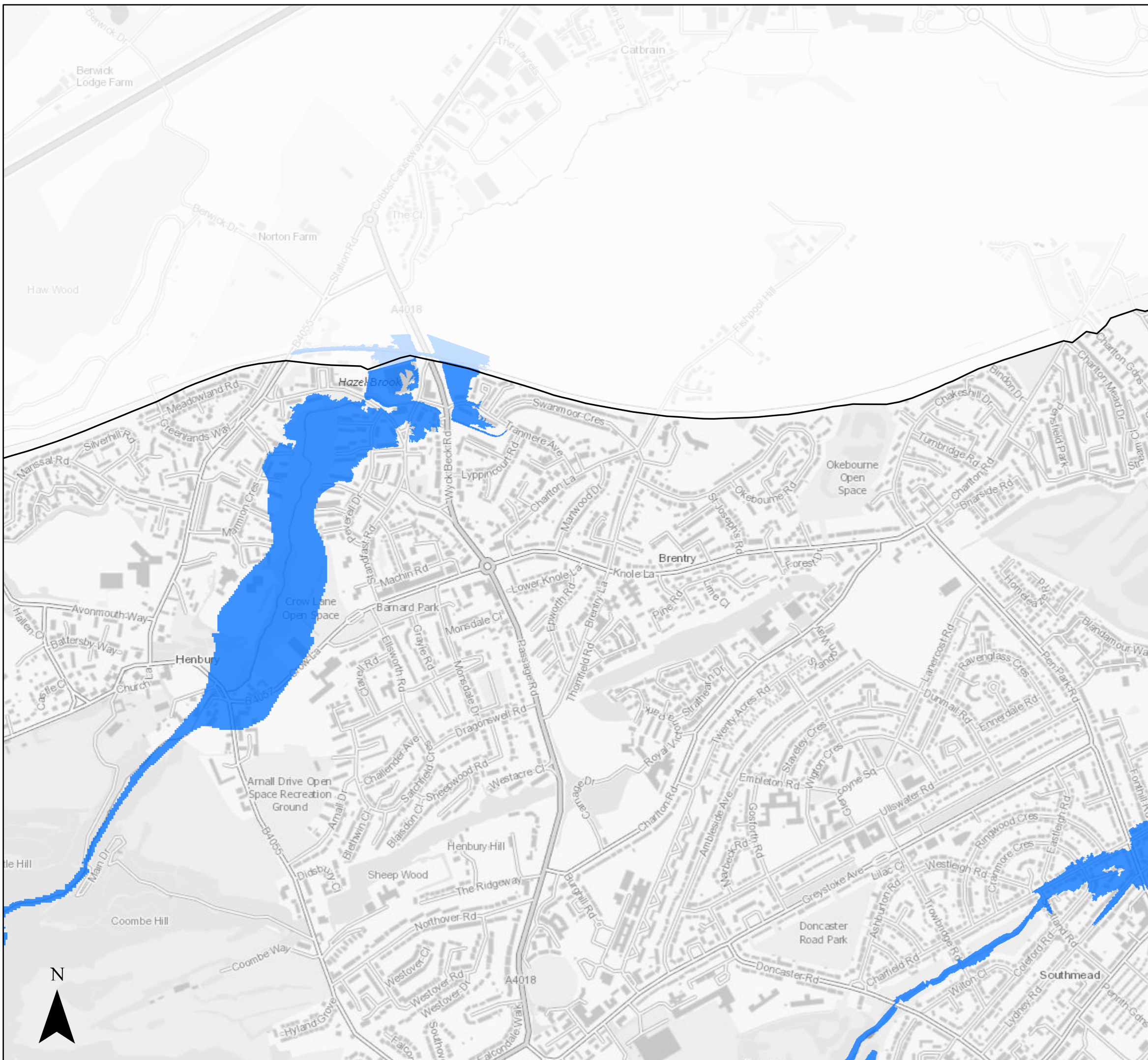
Created by the Flood Risk Team  
26/11/2020



# Level 1 Strategic Flood Risk Assessment



## Sequential Test

-  2120 Flood Zone 3 (inclusive of climate change)
-  Bristol City Boundary




# Level 1 Strategic Flood Risk Assessment

## Sequential Test

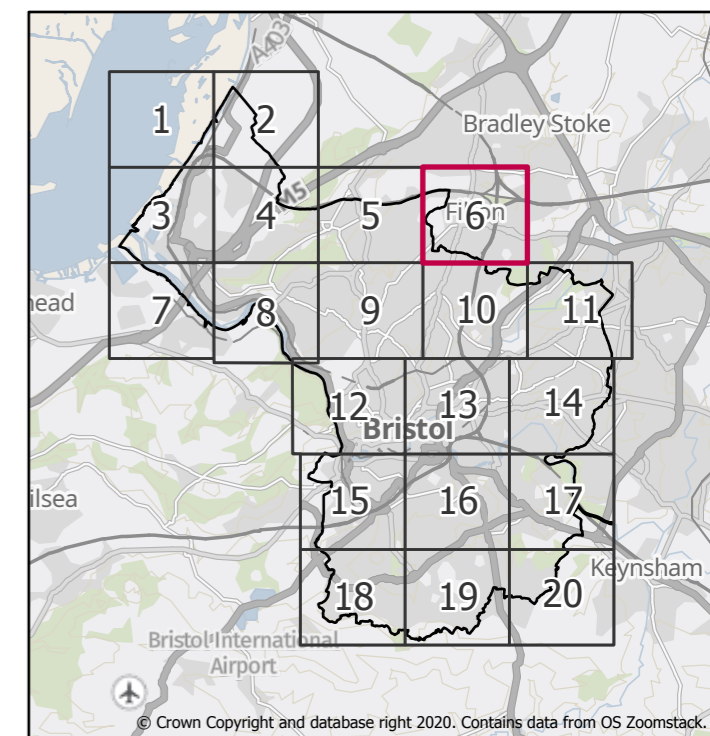
-  2120 Flood Zone 3 (inclusive of climate change)
-  Bristol City Boundary

Scale @ A3: 1:10,000

Kilometers



Page 7 of 21





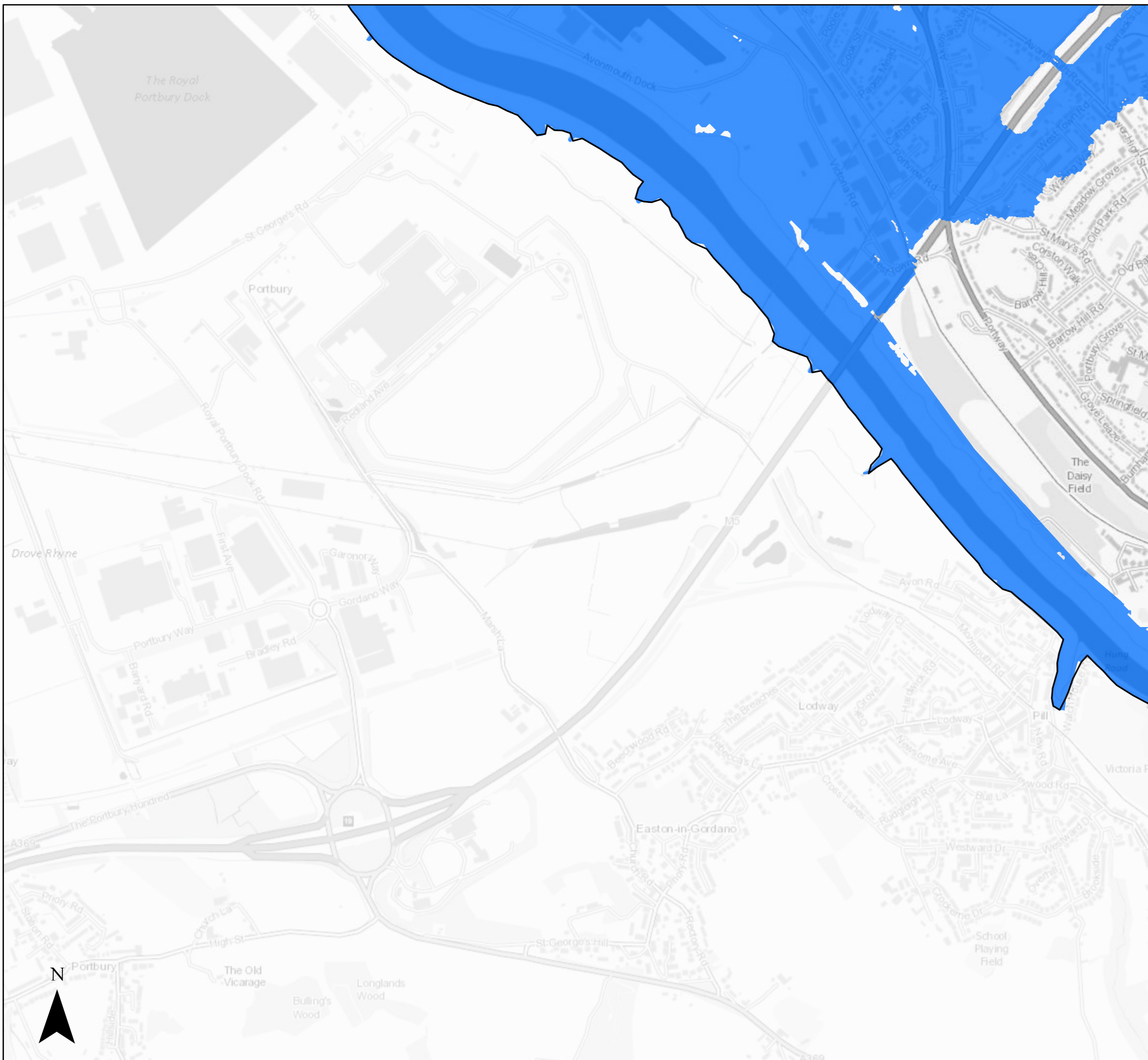
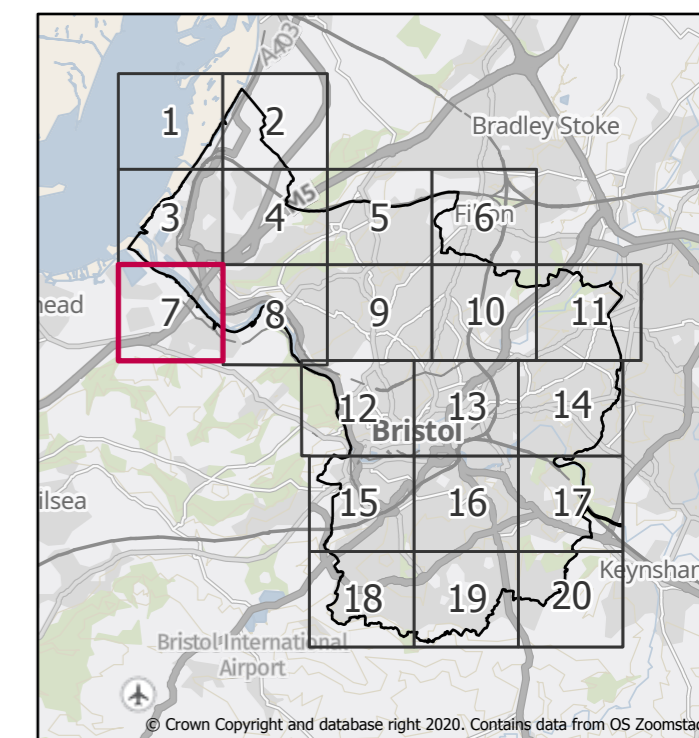

Created by the Flood Risk Team  
26/11/2020



# Level 1 Strategic Flood Risk Assessment



## Sequential Test

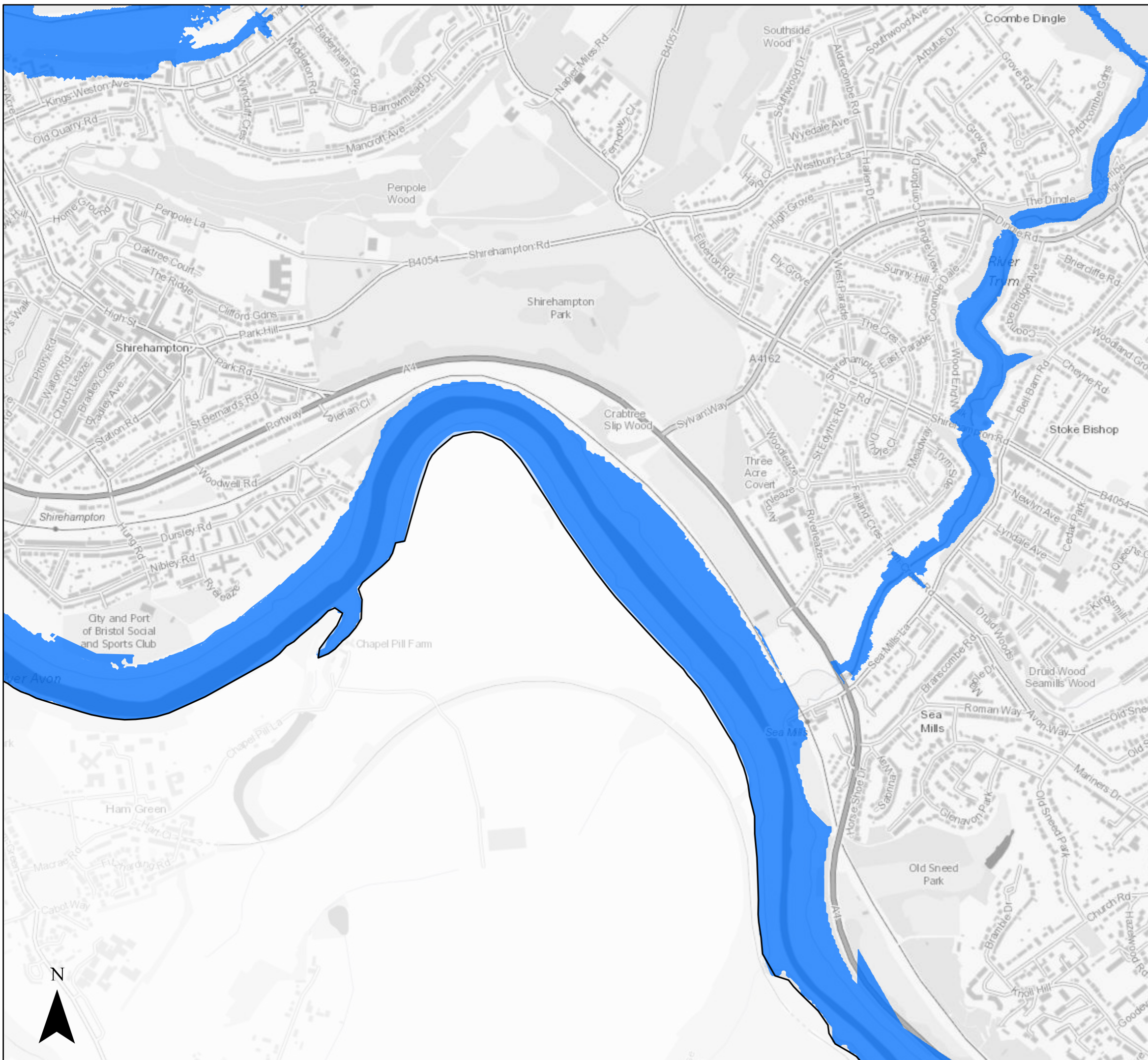
-  2120 Flood Zone 3 (inclusive of climate change)
-  Bristol City Boundary



# Level 1 Strategic Flood Risk Assessment

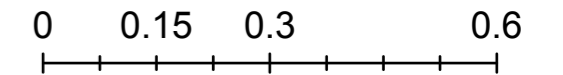
## Sequential Test

-  2120 Flood Zone 3 (inclusive of climate change)
-  Bristol City Boundary

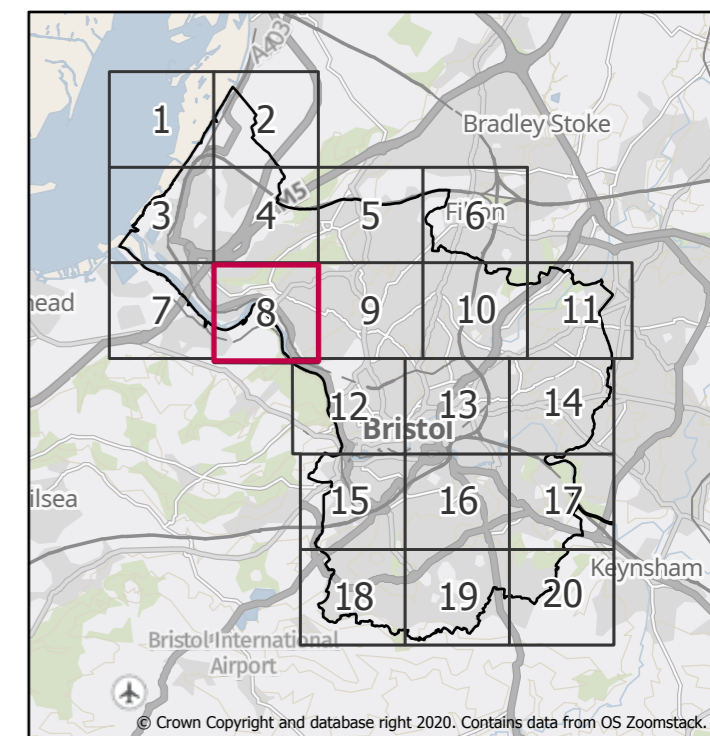


Scale @ A3: 1:10,000

Kilometers



Page 9 of 21





Created by the Flood Risk Team  
26/11/2020



# Level 1 Strategic Flood Risk Assessment

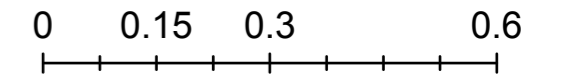
## Sequential Test

-  2120 Flood Zone 3 (inclusive of climate change)
-  Bristol City Boundary

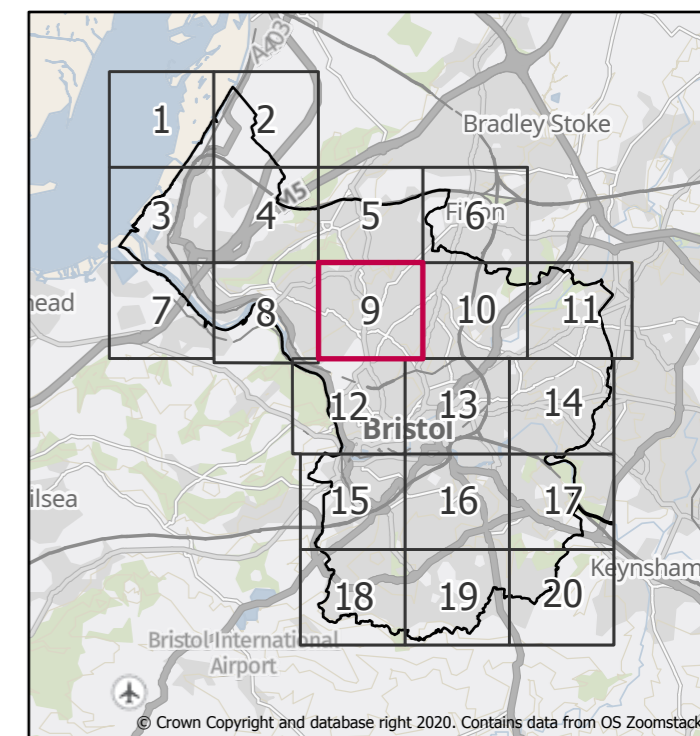


Scale @ A3: 1:10,000

Kilometers



Page 10 of 21





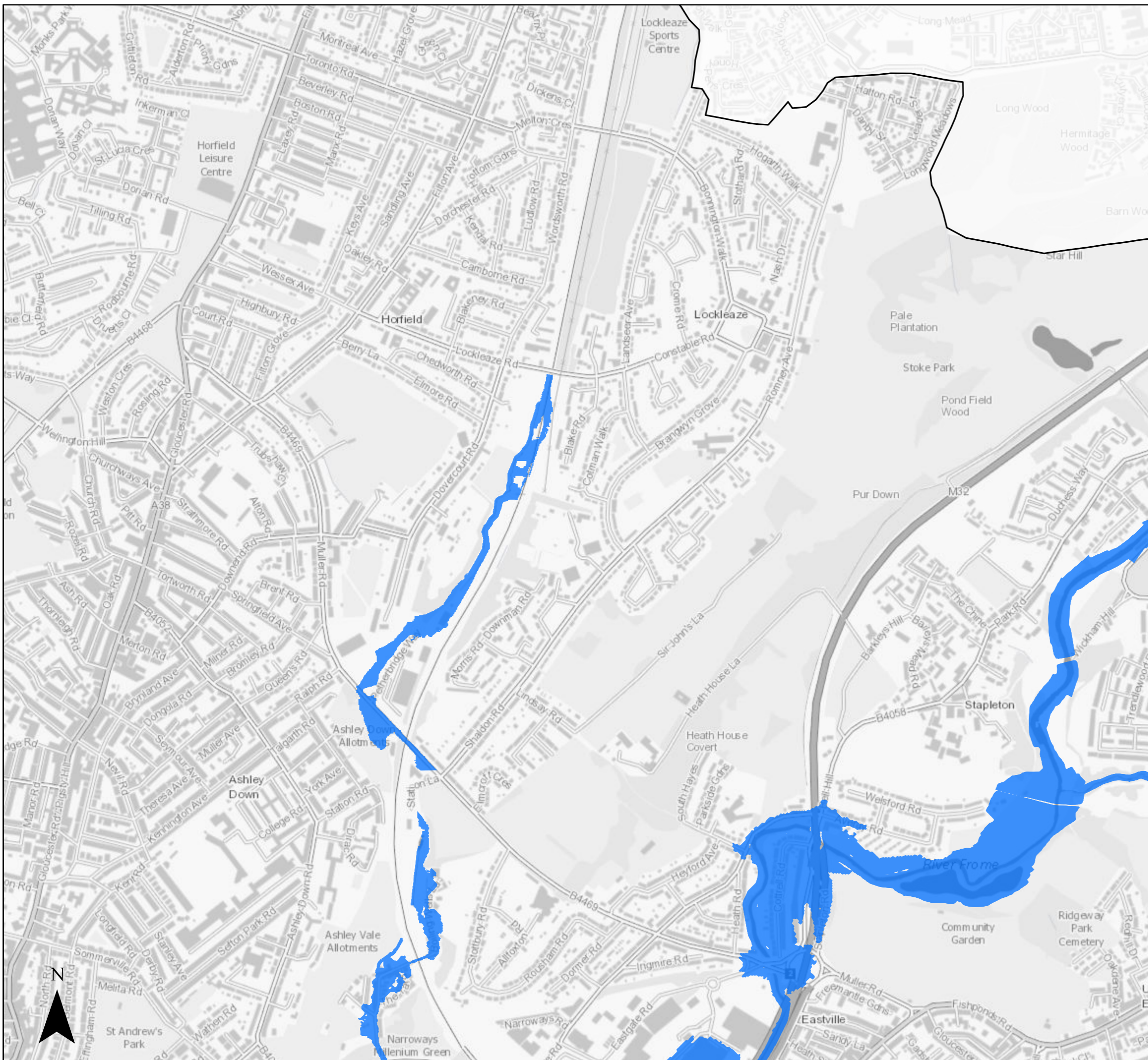
Created by the Flood Risk Team  
26/11/2020



# Level 1 Strategic Flood Risk Assessment


## Sequential Test

-  2120 Flood Zone 3 (inclusive of climate change)
-  Bristol City Boundary

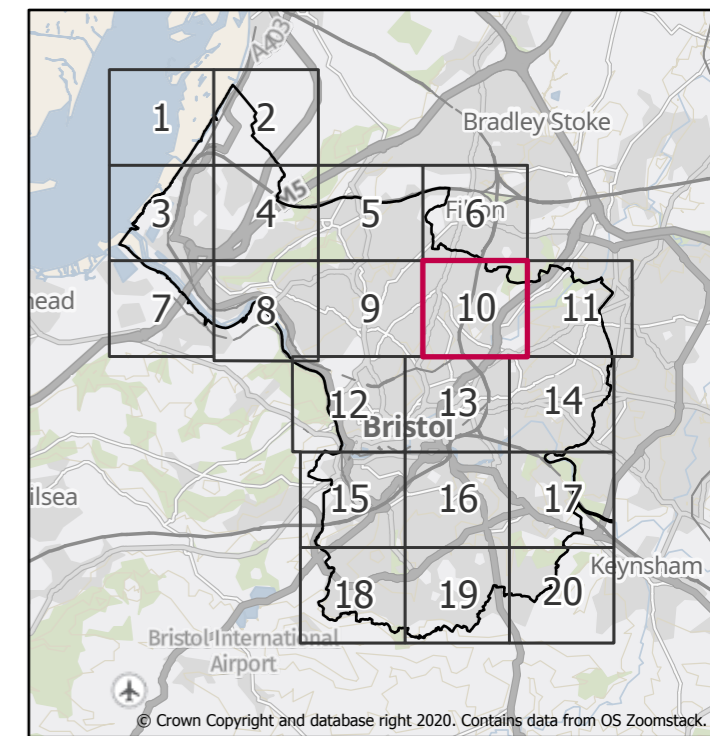


Scale @ A3: 1:10,000

Kilometers



Page 11 of 21





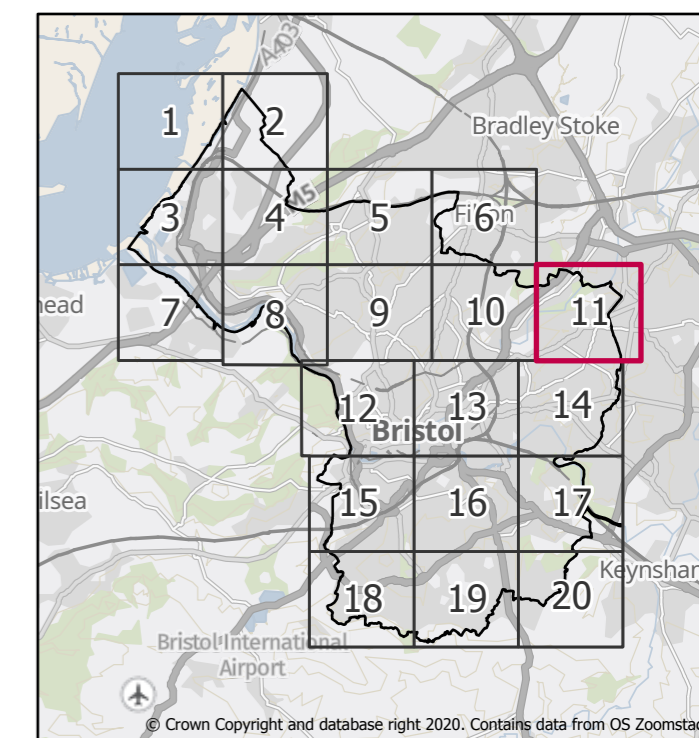

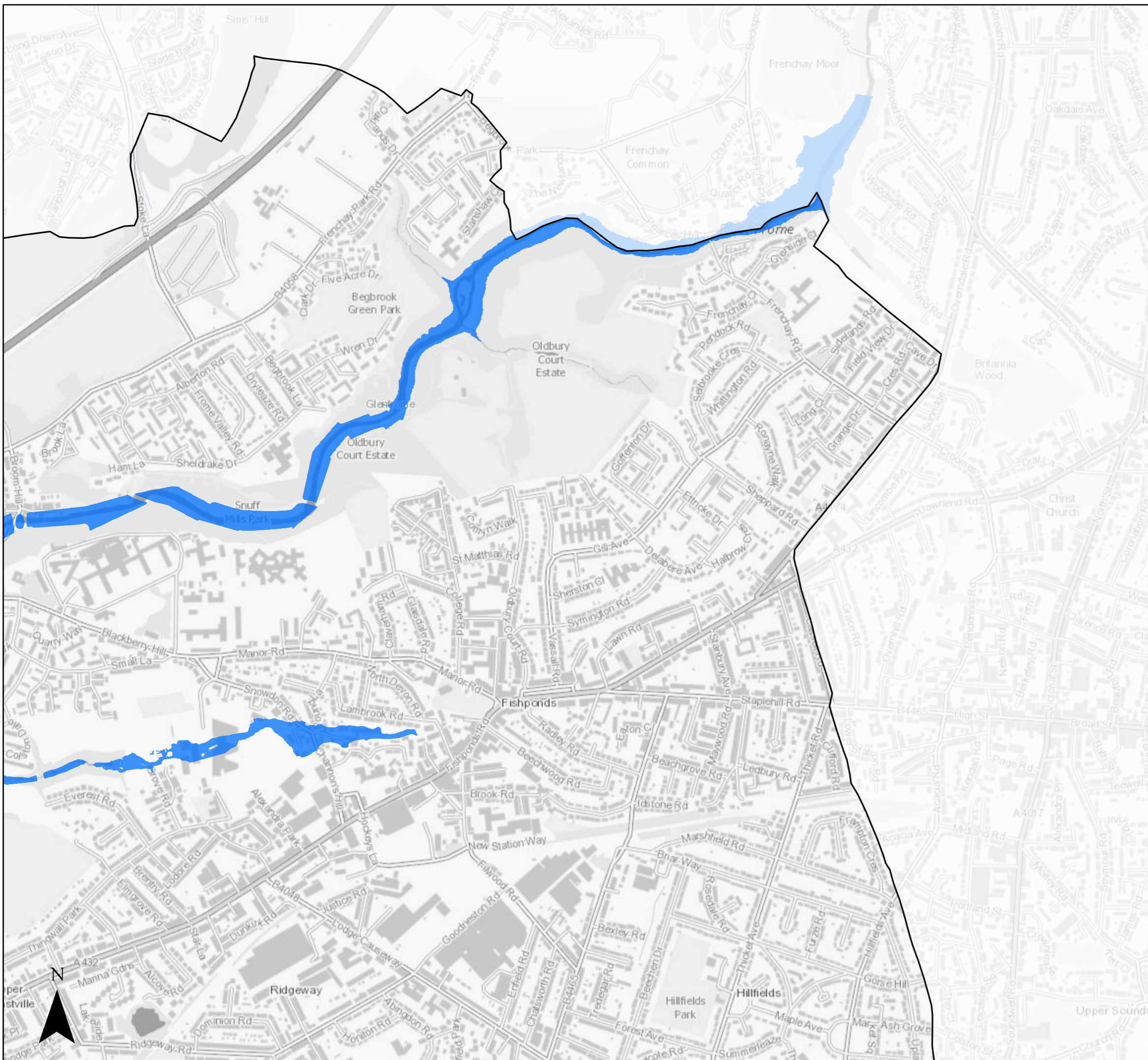
Created by the Flood Risk Team  
26/11/2020



# Level 1 Strategic Flood Risk Assessment



## Sequential Test

-  2120 Flood Zone 3 (inclusive of climate change)
-  Bristol City Boundary

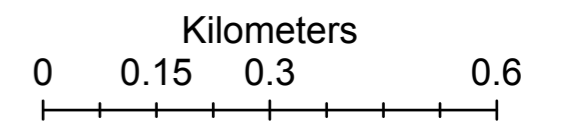


# Level 1 Strategic Flood Risk Assessment

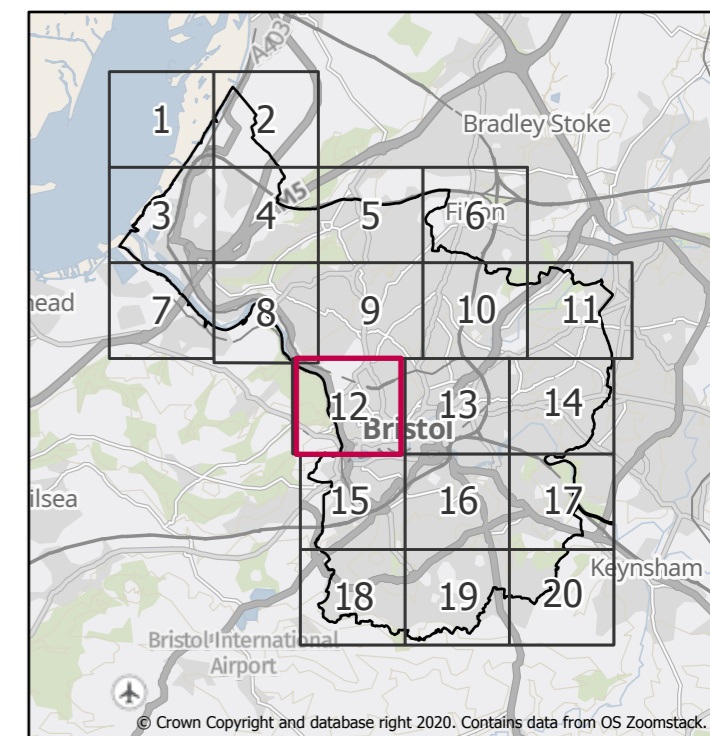
## Sequential Test

-  2120 Flood Zone 3 (inclusive of climate change)
-  Bristol City Boundary

Scale @ A3: 1:10,000



Page 13 of 21





Created by the Flood Risk Team  
26/11/2020



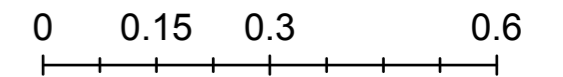
# Level 1 Strategic Flood Risk Assessment

## Sequential Test

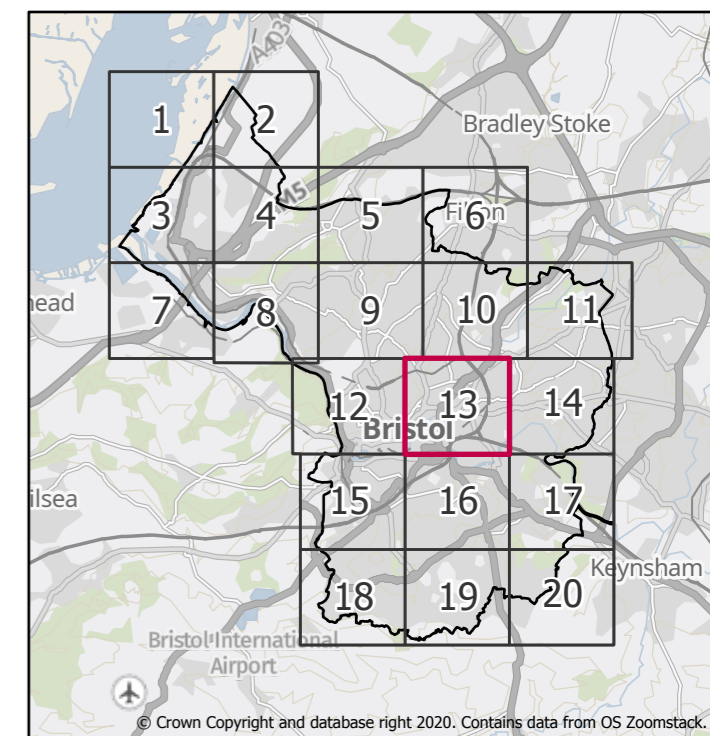
-  2120 Flood Zone 3 (inclusive of climate change)
-  Bristol City Boundary

Scale @ A3: 1:10,000

Kilometers



Page 14 of 21





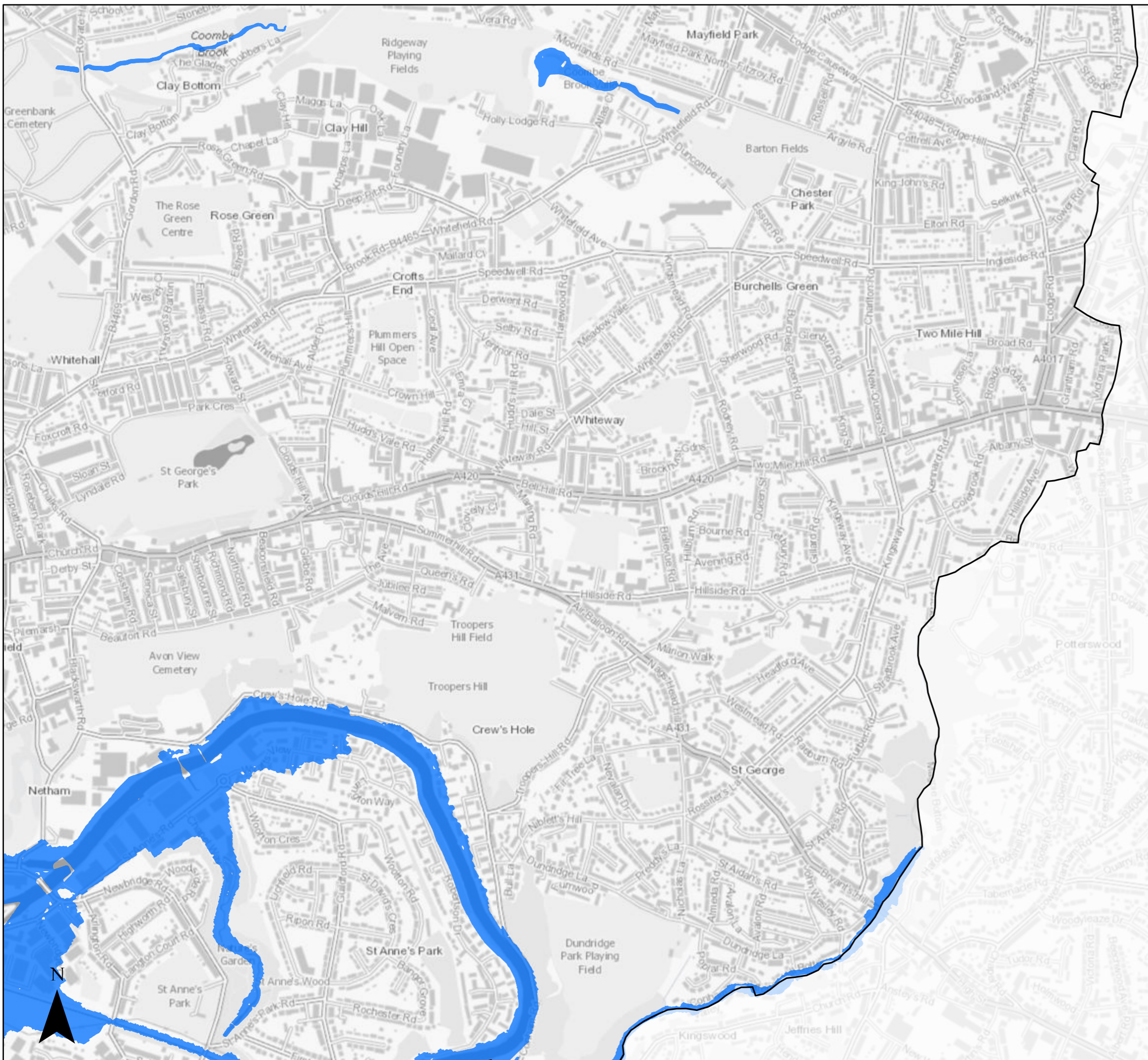
Created by the Flood Risk Team  
26/11/2020



# Level 1 Strategic Flood Risk Assessment

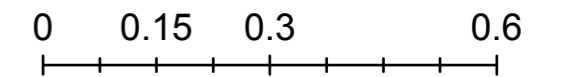
## Sequential Test

-  2120 Flood Zone 3 (inclusive of climate change)
-  Bristol City Boundary

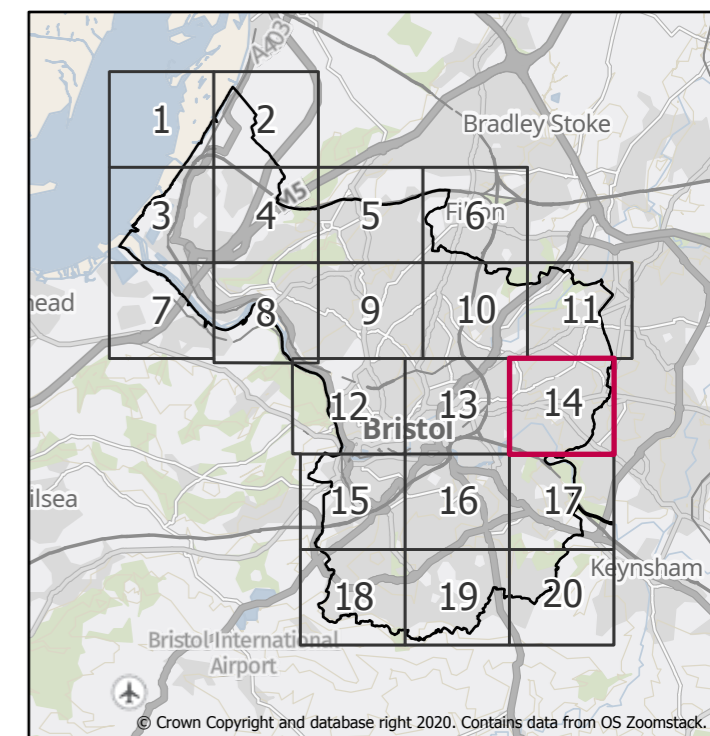


Scale @ A3: 1:10,000

Kilometers



Page 15 of 21





Created by the Flood Risk Team  
26/11/2020




# Level 1 Strategic Flood Risk Assessment

## Sequential Test

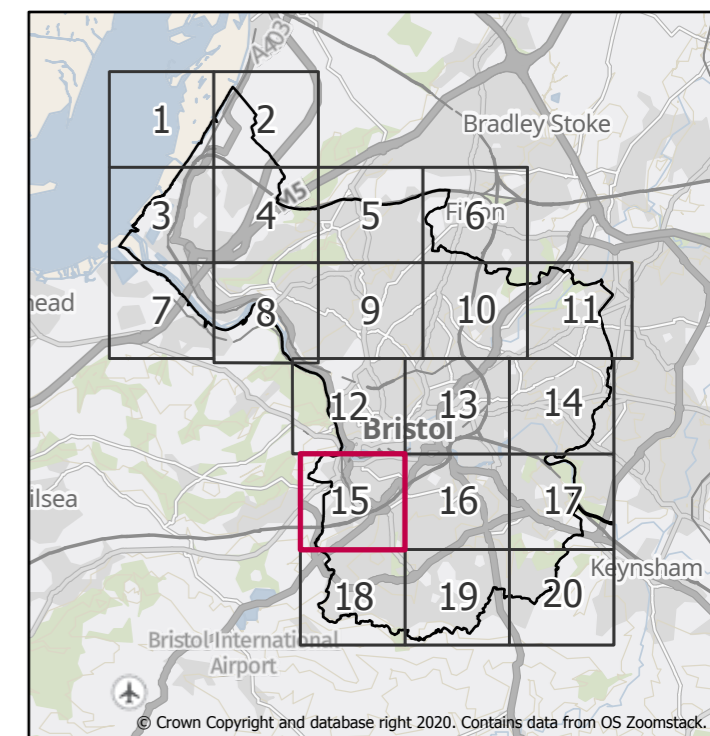
-  2120 Flood Zone 3 (inclusive of climate change)
-  Bristol City Boundary

Scale @ A3: 1:10,000

Kilometers



Page 16 of 21





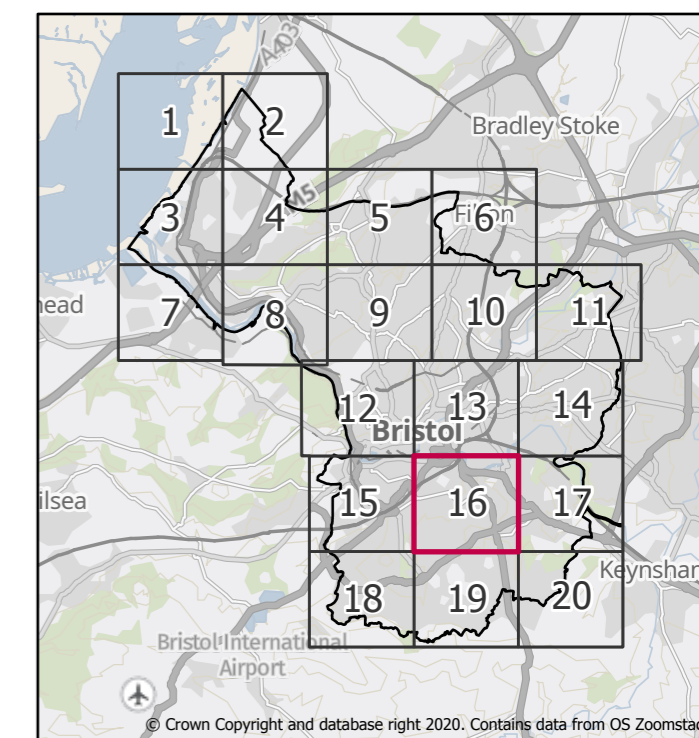

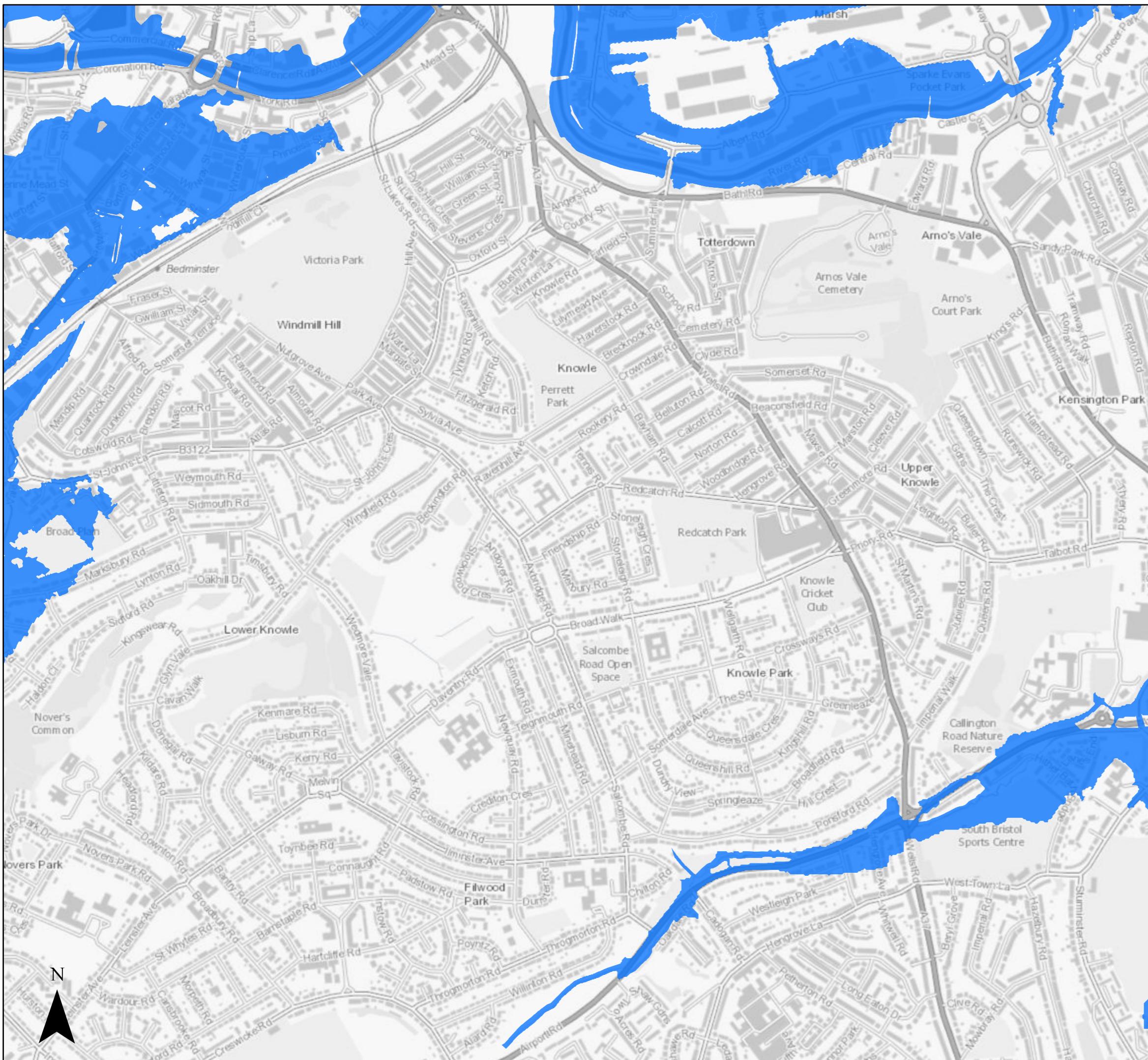
Created by the Flood Risk Team  
26/11/2020



# Level 1 Strategic Flood Risk Assessment



## Sequential Test

-  2120 Flood Zone 3 (inclusive of climate change)
-  Bristol City Boundary



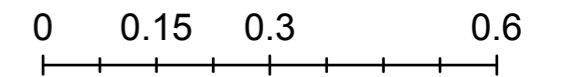
# Level 1 Strategic Flood Risk Assessment

## Sequential Test

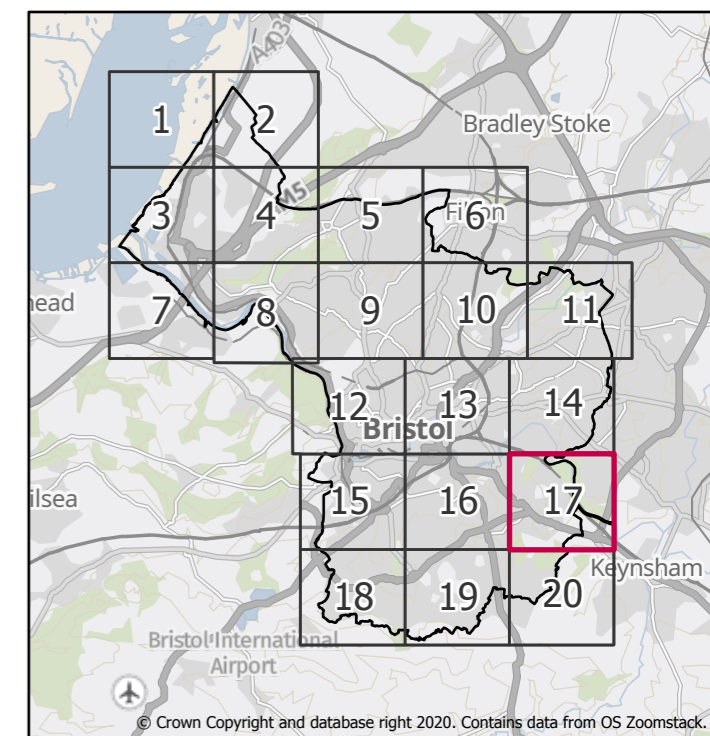
-  2120 Flood Zone 3 (inclusive of climate change)
-  Bristol City Boundary

Scale @ A3: 1:10,000

Kilometers



Page 18 of 21





Created by the Flood Risk Team  
26/11/2020




# Level 1 Strategic Flood Risk Assessment

## Sequential Test

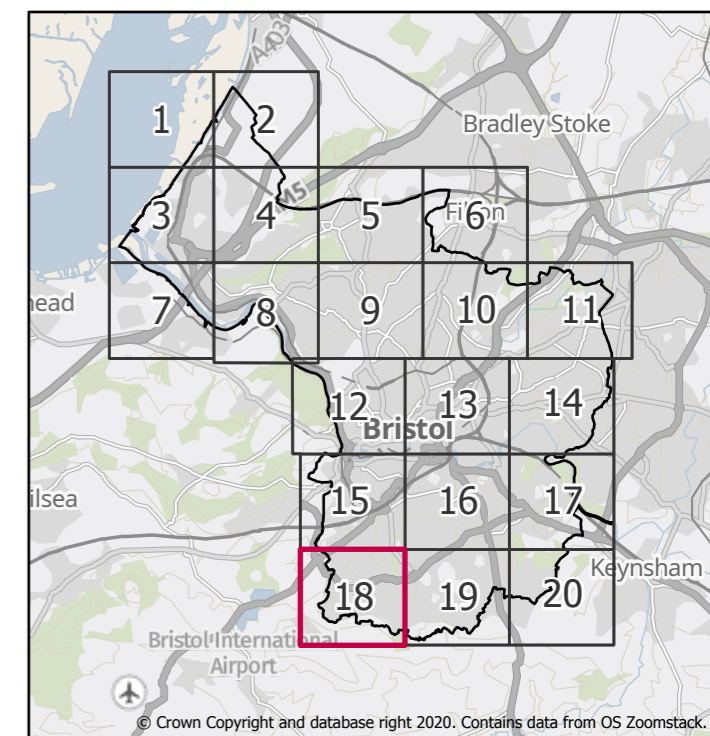
-  2120 Flood Zone 3 (inclusive of climate change)
-  Bristol City Boundary

Scale @ A3: 1:10,000

Kilometers



Page 19 of 21





Created by the Flood Risk Team  
26/11/2020




# Level 1 Strategic Flood Risk Assessment

## Sequential Test

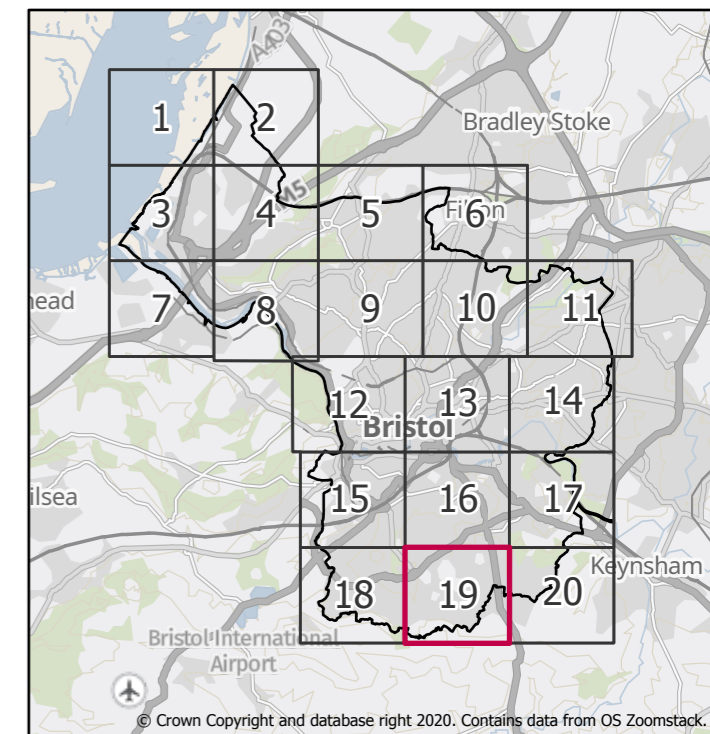
-  2120 Flood Zone 3 (inclusive of climate change)
-  Bristol City Boundary

Scale @ A3: 1:10,000

Kilometers



Page 20 of 21





Created by the Flood Risk Team  
26/11/2020



# Level 1 Strategic Flood Risk Assessment

## Sequential Test

-  2120 Flood Zone 3 (inclusive of climate change)
-  Bristol City Boundary

