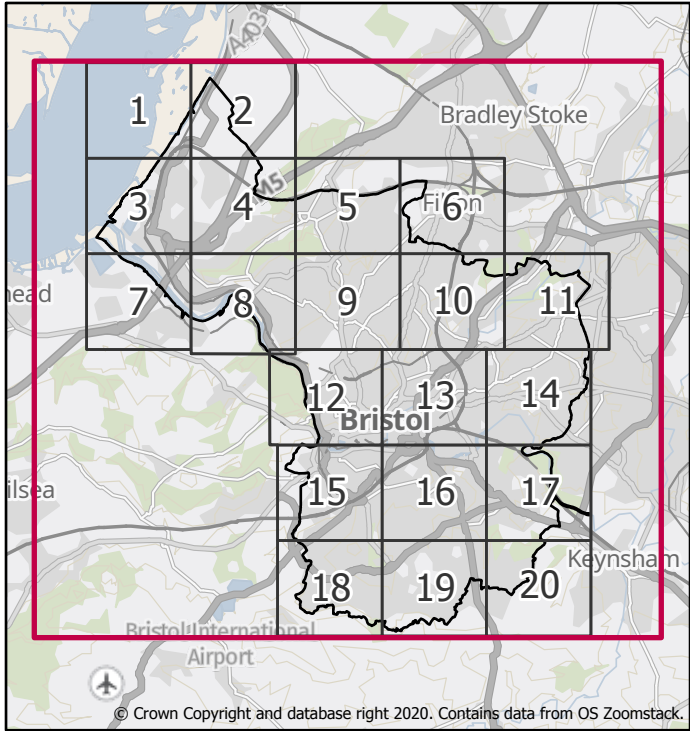
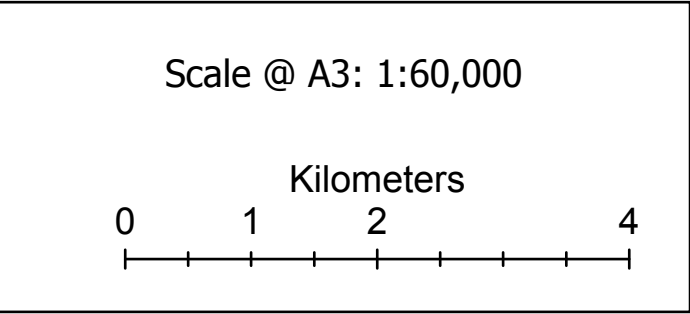


Level 1 Strategic Flood Risk Assessment



Sequential Test

- Present Day Flood Zone 2
- Bristol City Boundary



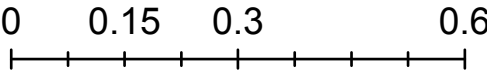
Level 1 Strategic Flood Risk Assessment

Sequential Test

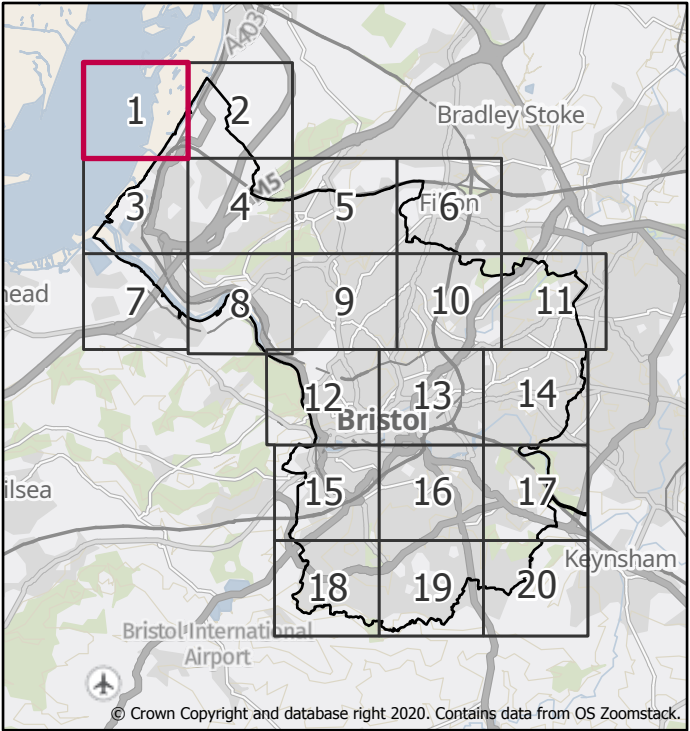
-  Present Day Flood Zone 2
-  Bristol City Boundary

Scale @ A3: 1:10,000

Kilometers

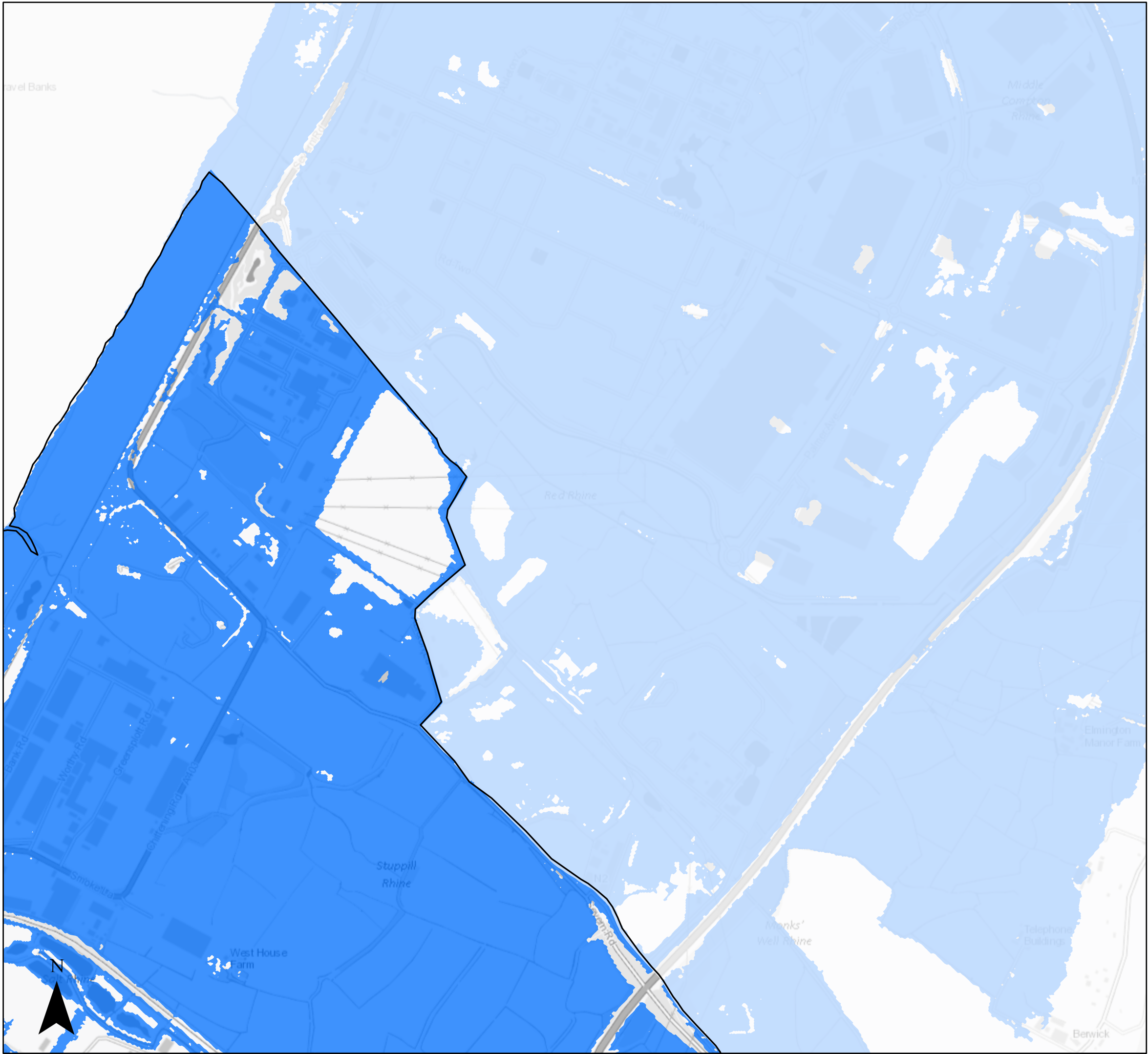


Page 2 of 21



Created by the Flood Risk Team
26/11/2020

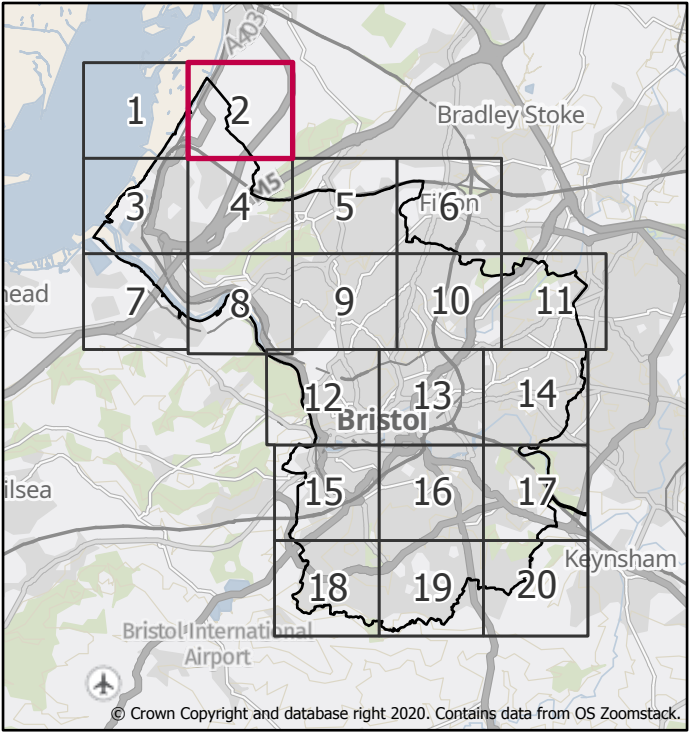
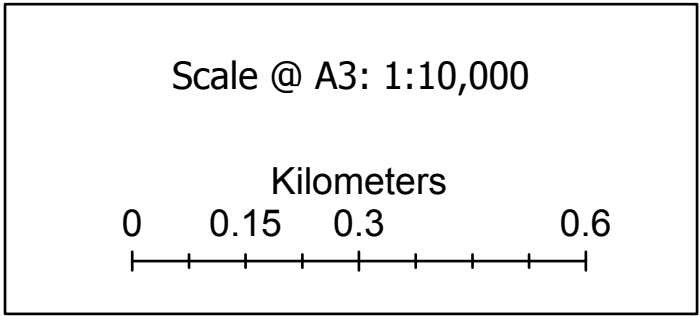


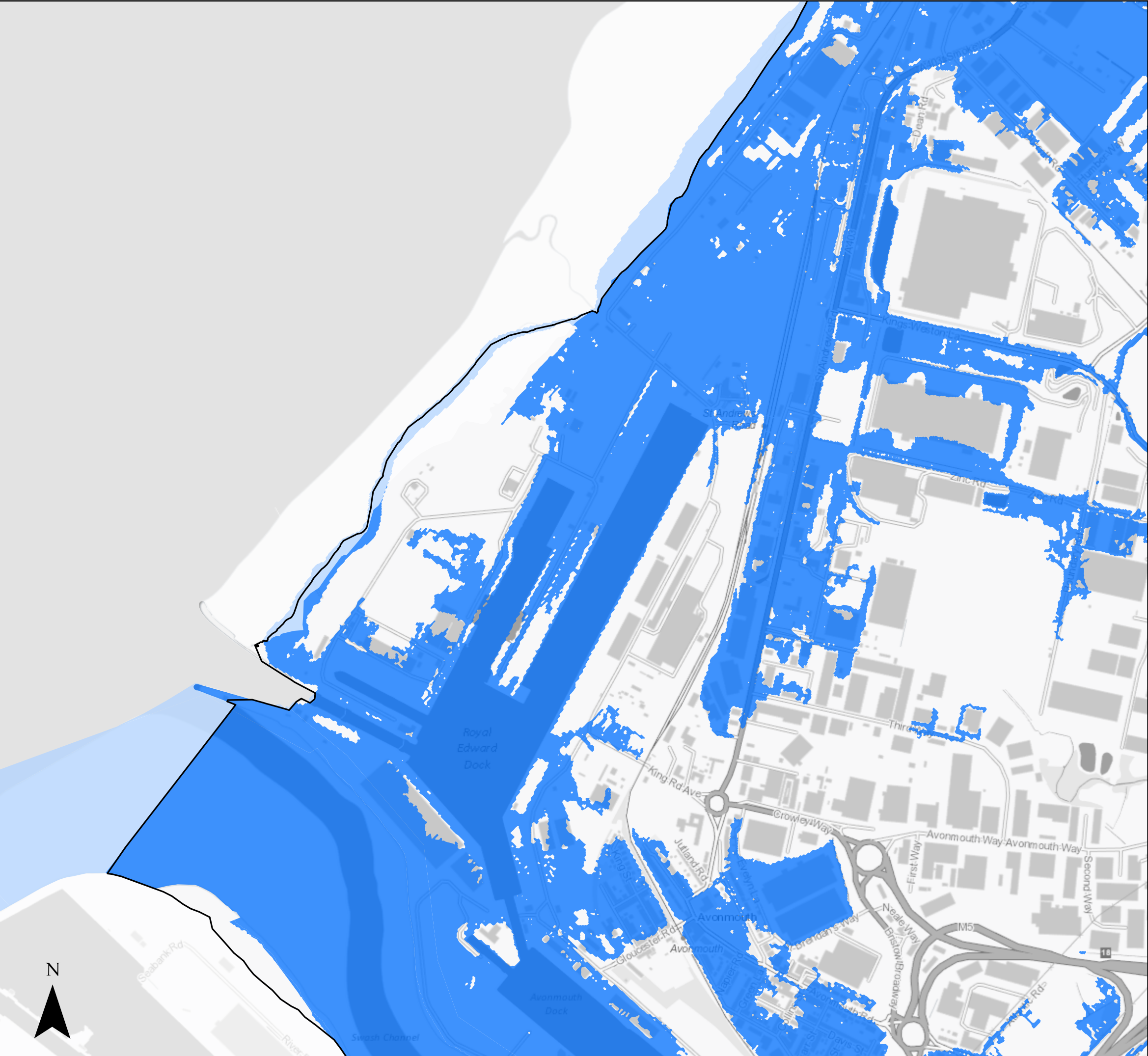


Level 1 Strategic Flood Risk Assessment

Sequential Test

- Present Day Flood Zone 2
- Bristol City Boundary

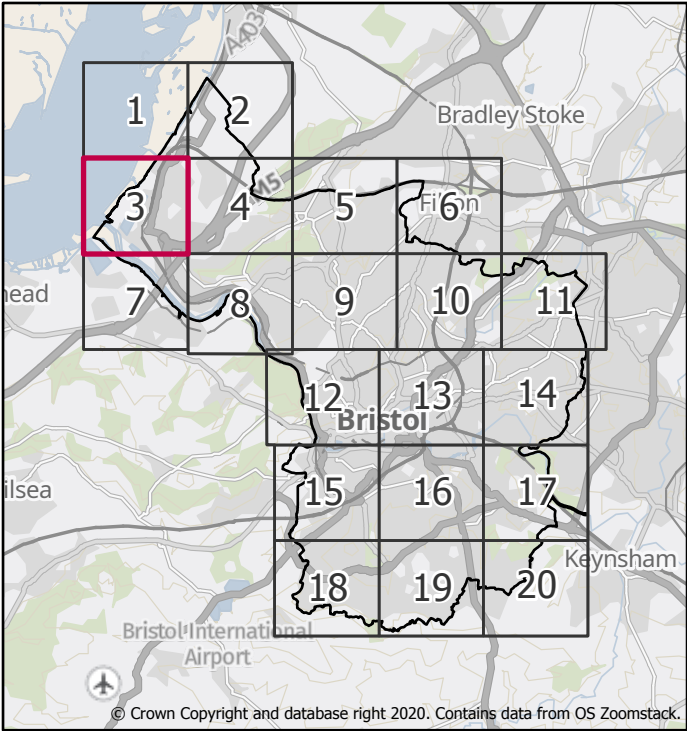
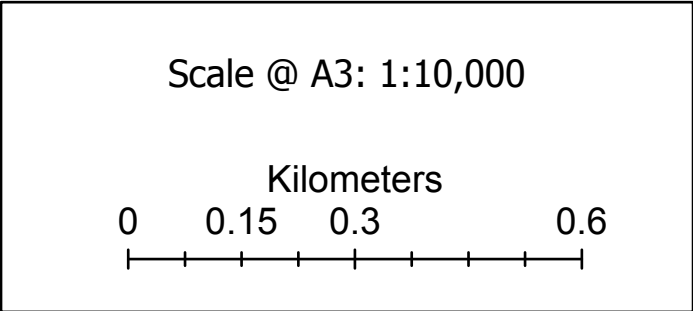




Level 1 Strategic Flood Risk Assessment



Sequential Test

- Present Day Flood Zone 2
- Bristol City Boundary

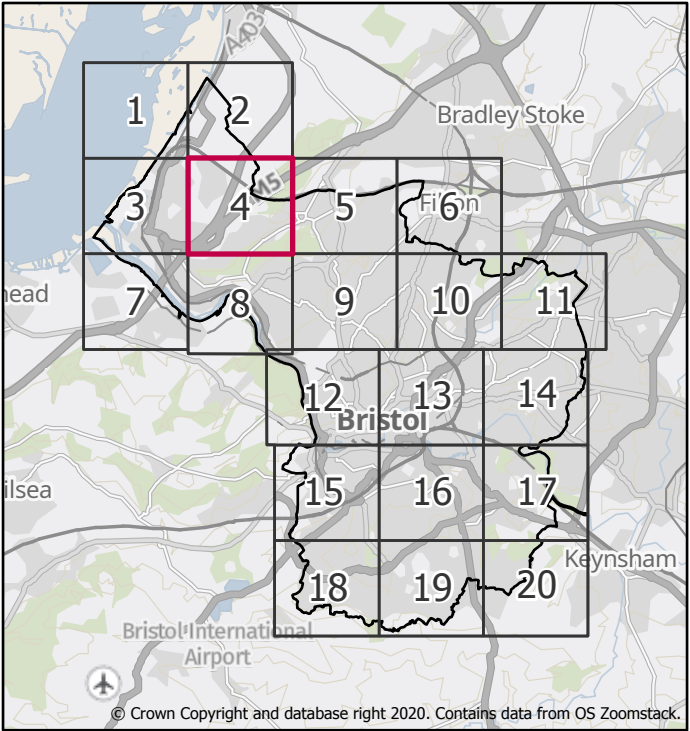
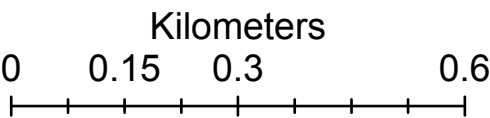


Level 1 Strategic Flood Risk Assessment

Sequential Test

-  Present Day Flood Zone 2
-  Bristol City Boundary

Scale @ A3: 1:10,000



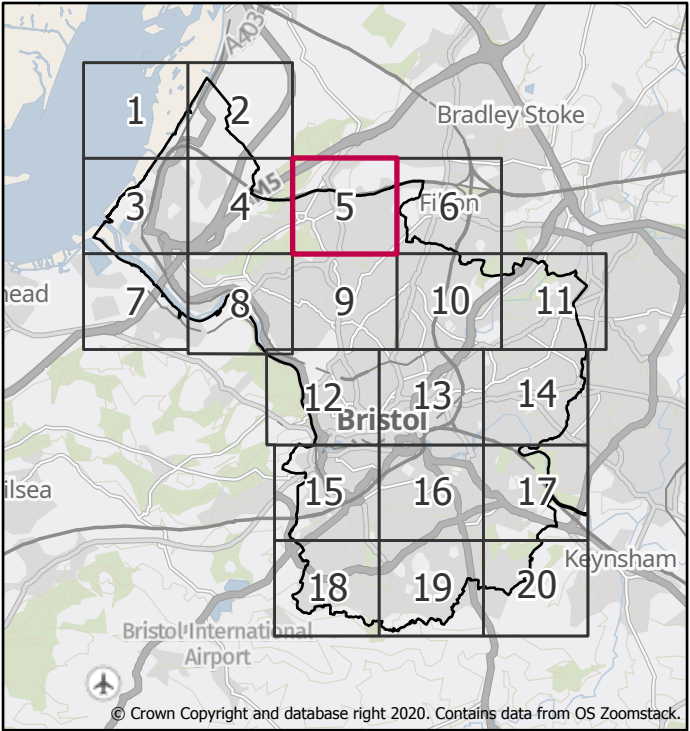
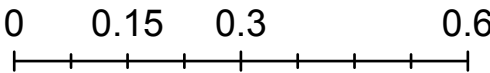
Level 1 Strategic Flood Risk Assessment

Sequential Test

- Present Day Flood Zone 2
- Bristol City Boundary

Scale @ A3: 1:10,000

Kilometers

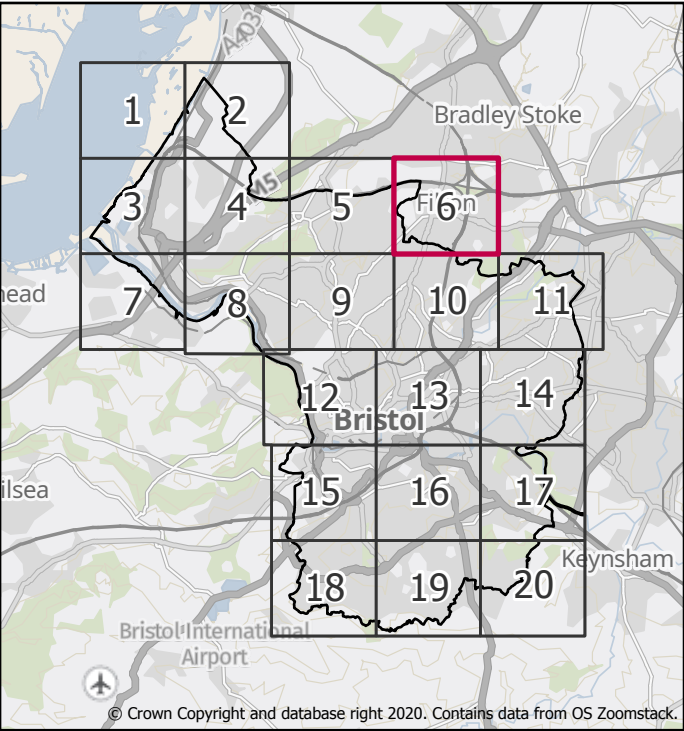
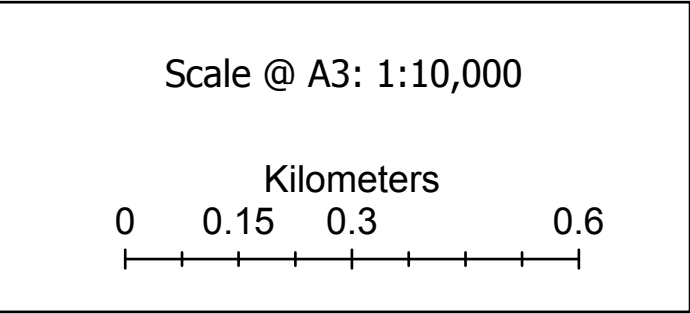


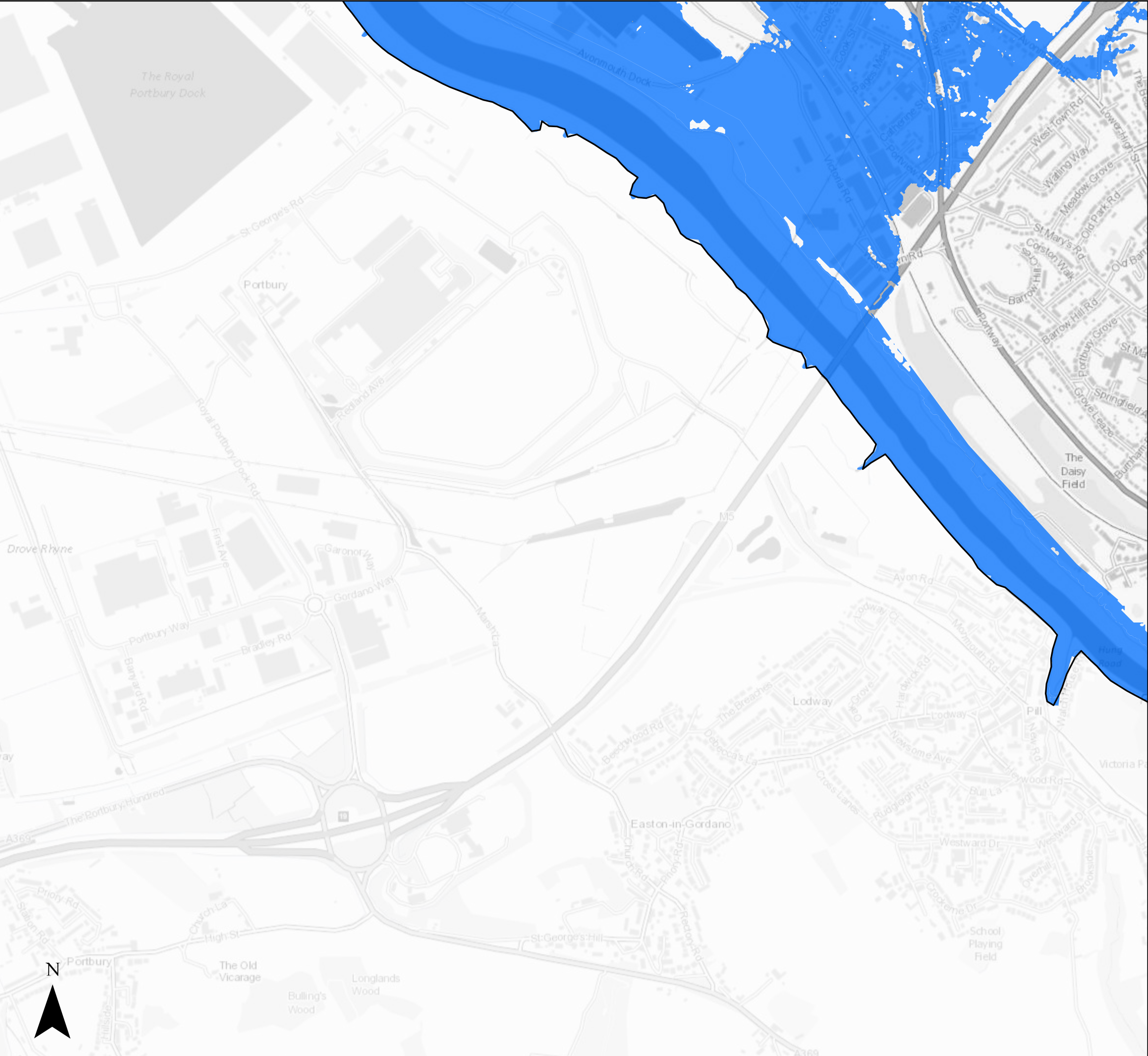


Level 1 Strategic Flood Risk Assessment

Sequential Test

- Present Day Flood Zone 2
- Bristol City Boundary

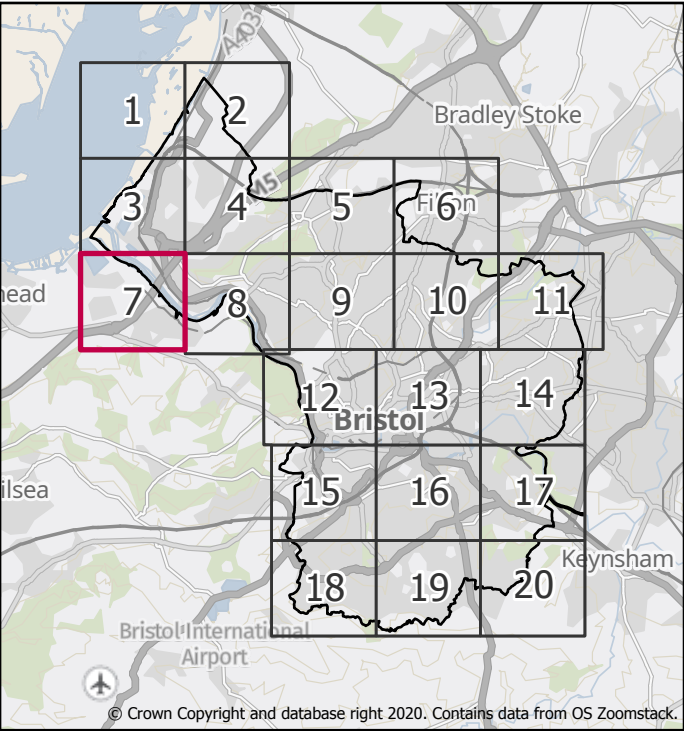
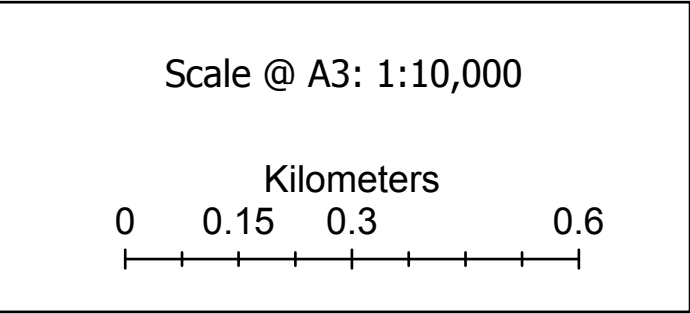


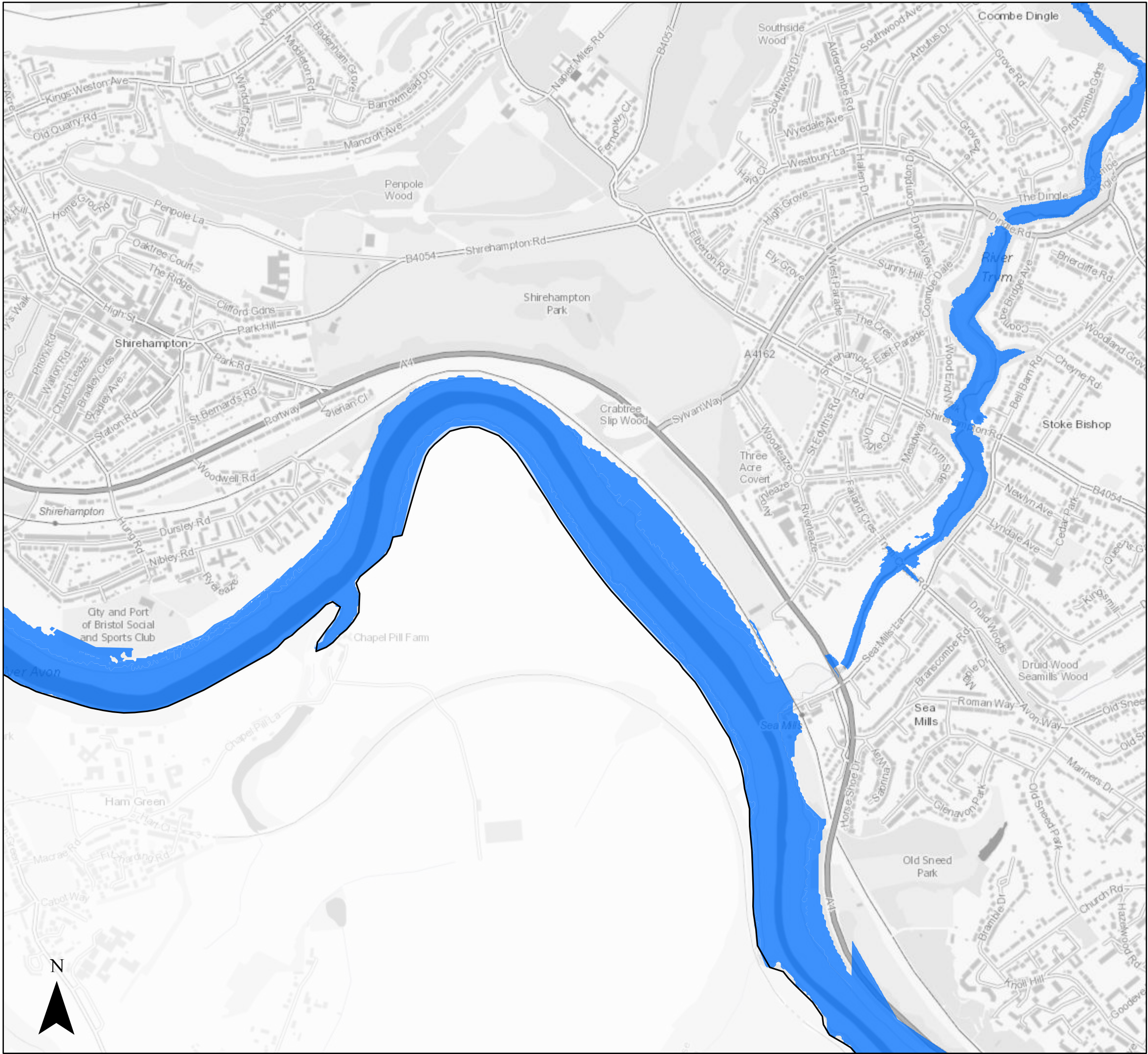


Level 1 Strategic Flood Risk Assessment

Sequential Test



- Present Day Flood Zone 2
- Bristol City Boundary

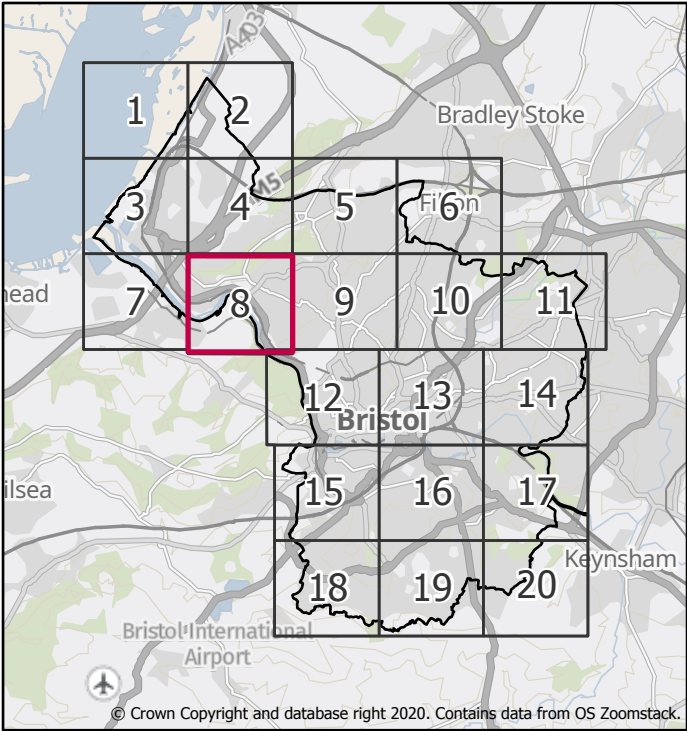
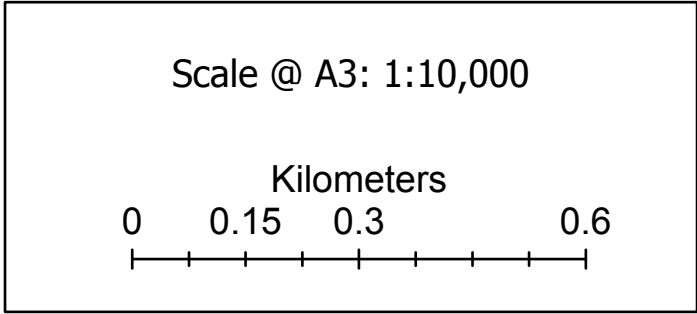




Level 1 Strategic Flood Risk Assessment

Sequential Test



-  Present Day Flood Zone 2
-  Bristol City Boundary

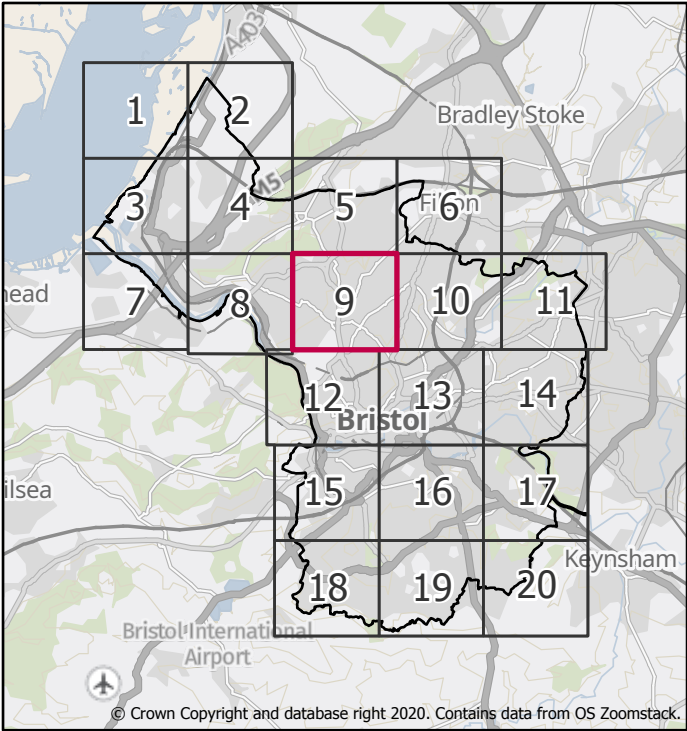
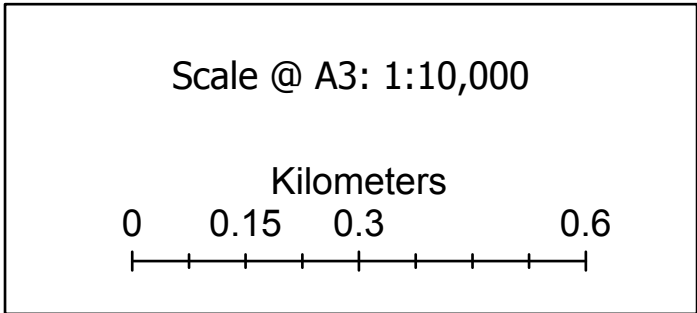


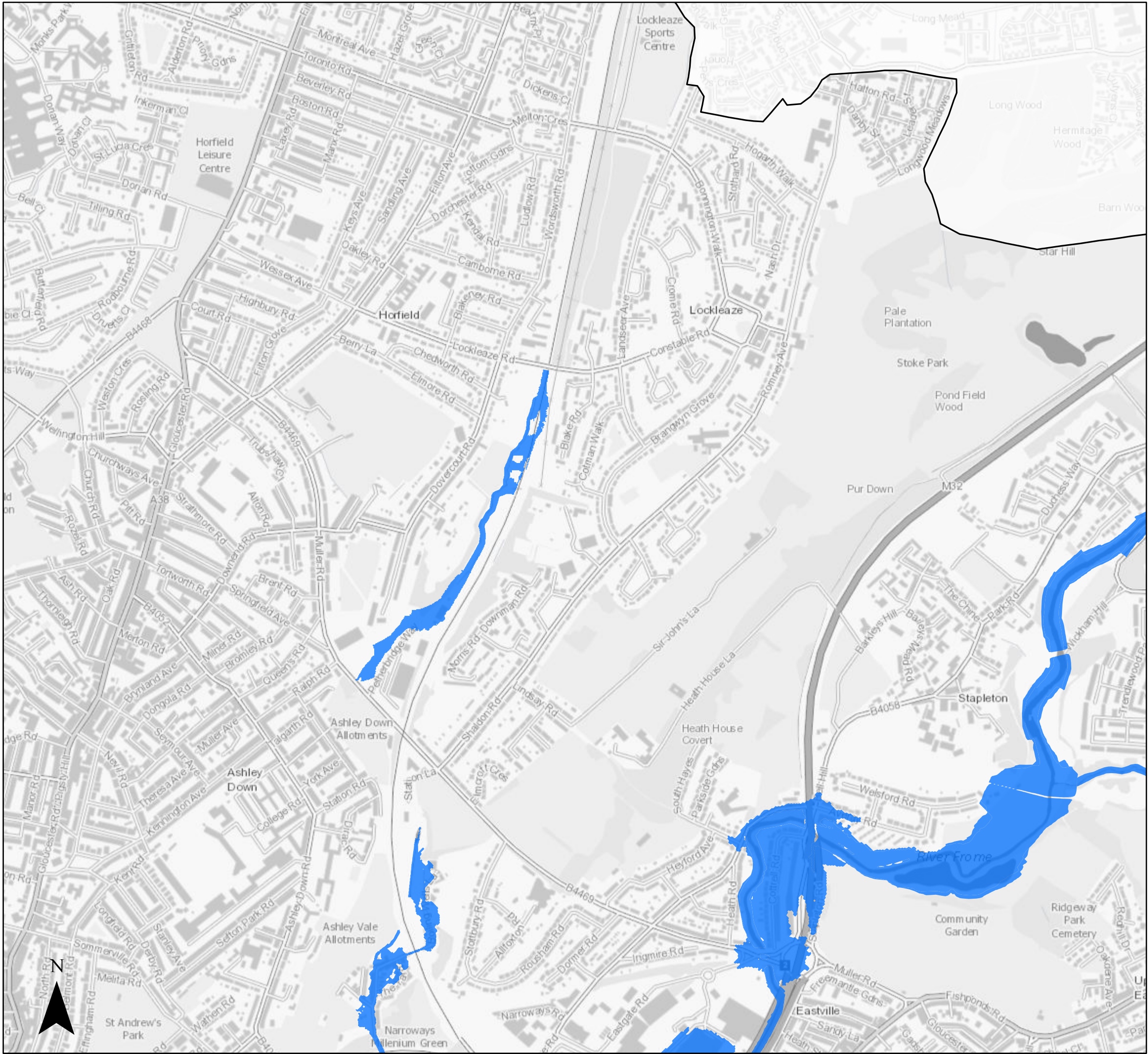


Level 1 Strategic Flood Risk Assessment

Sequential Test

-  Present Day Flood Zone 2
-  Bristol City Boundary



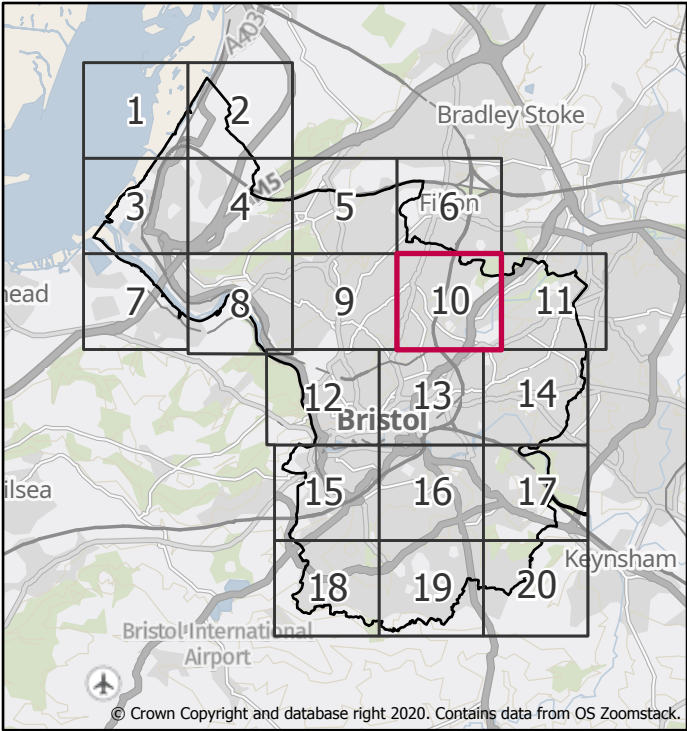
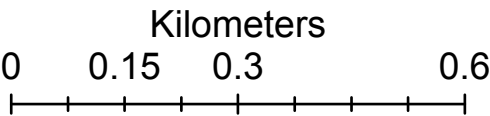


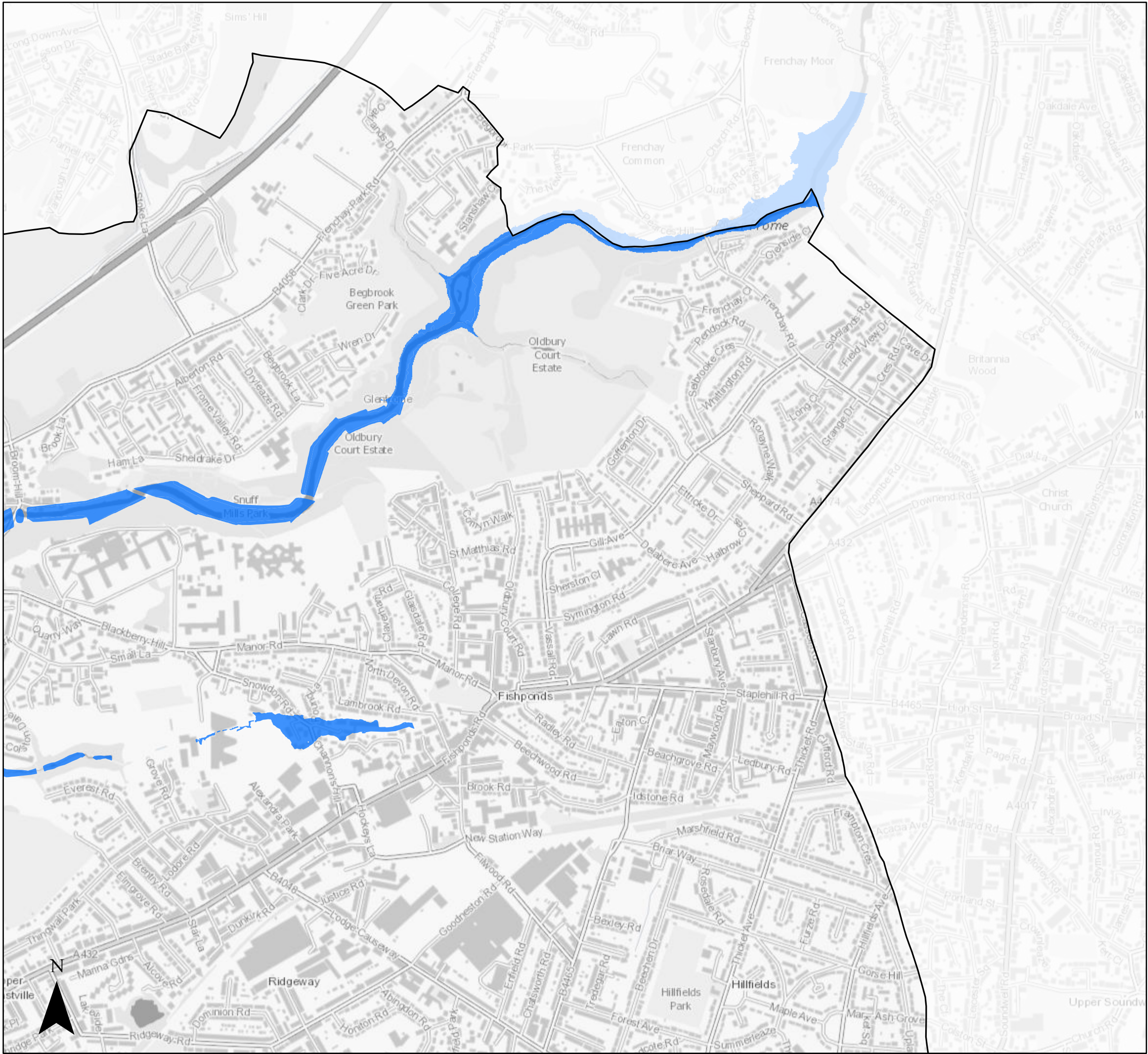
Level 1 Strategic Flood Risk Assessment

Sequential Test

- Present Day Flood Zone 2
- Bristol City Boundary

Scale @ A3: 1:10,000

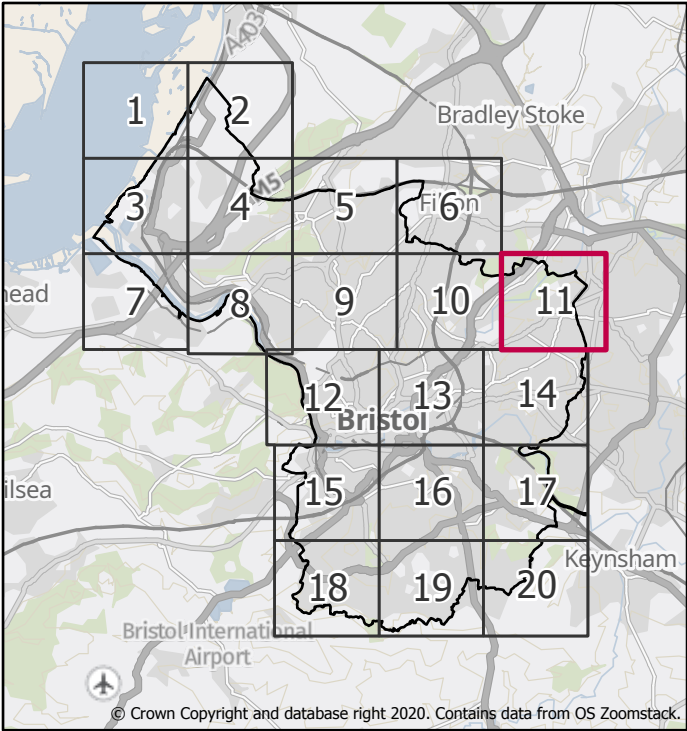
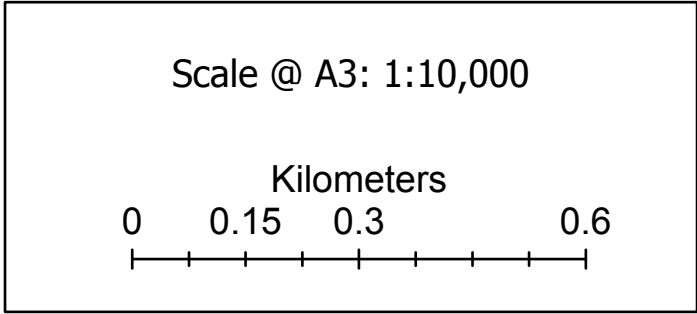


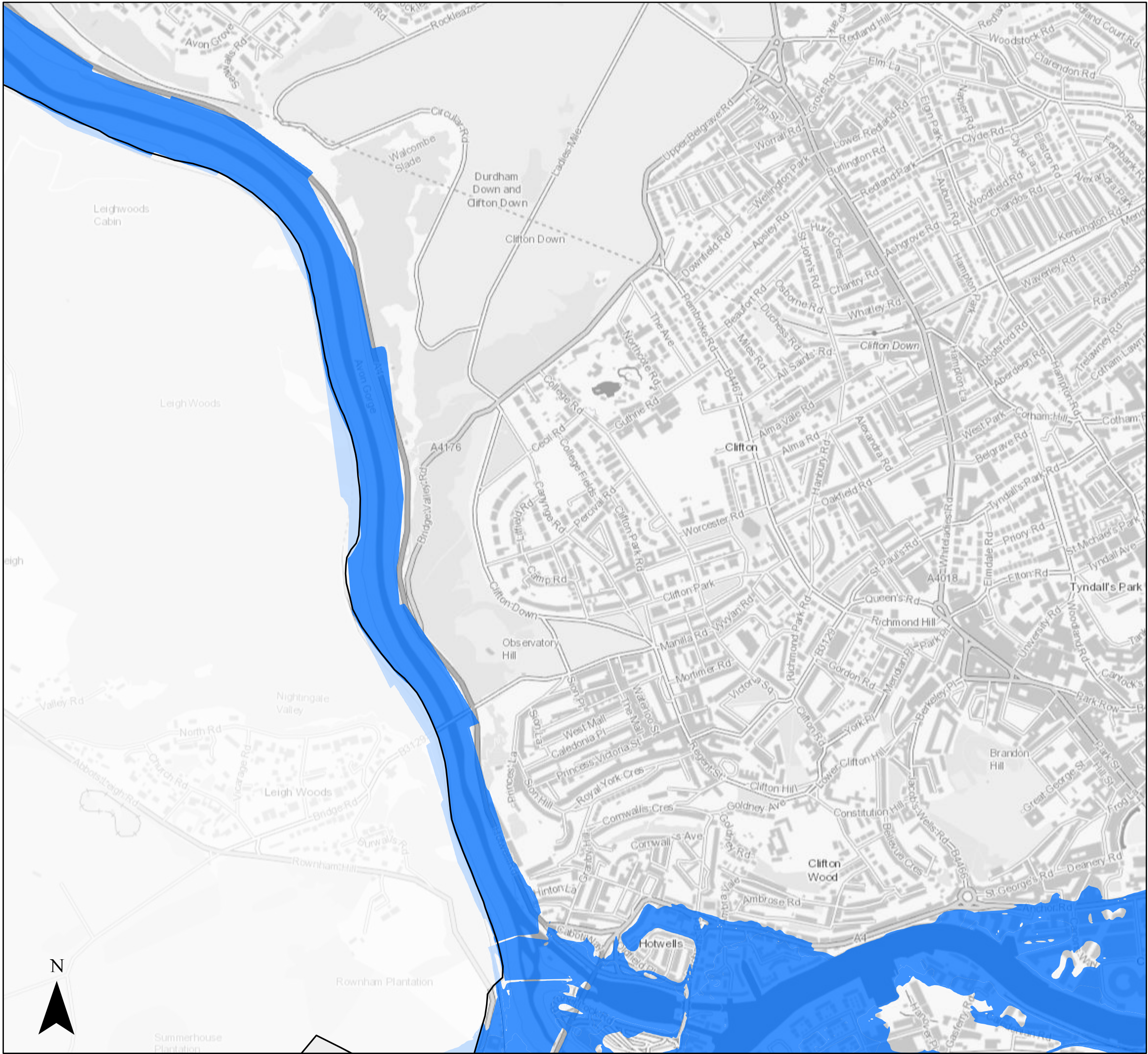


Level 1 Strategic Flood Risk Assessment

Sequential Test

- Present Day Flood Zone 2
- Bristol City Boundary

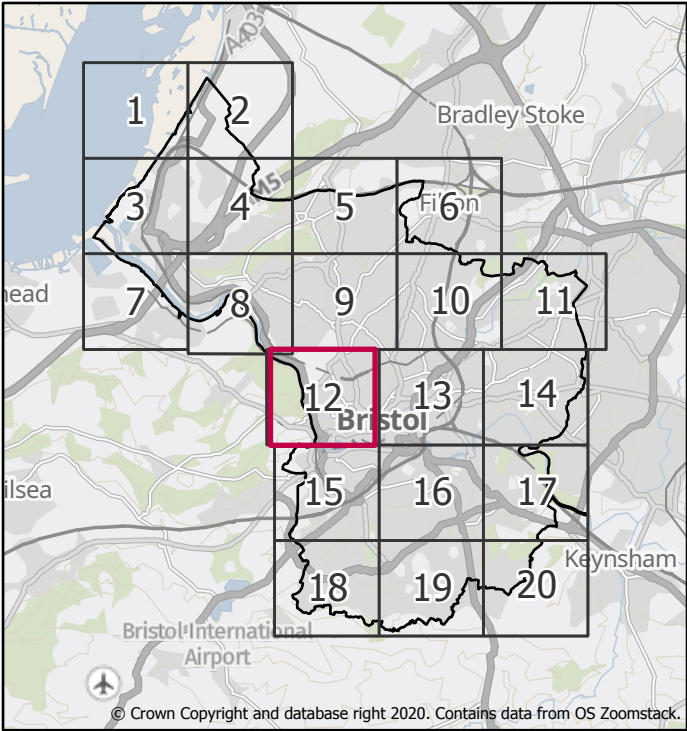
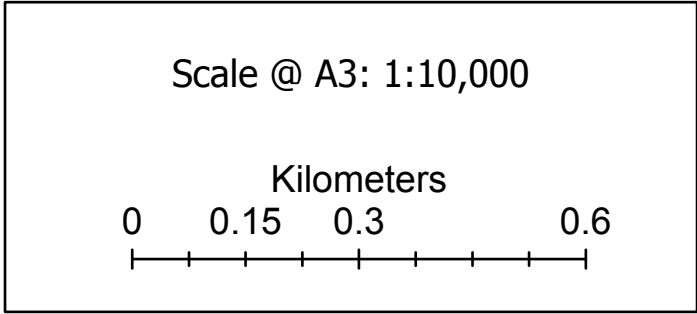


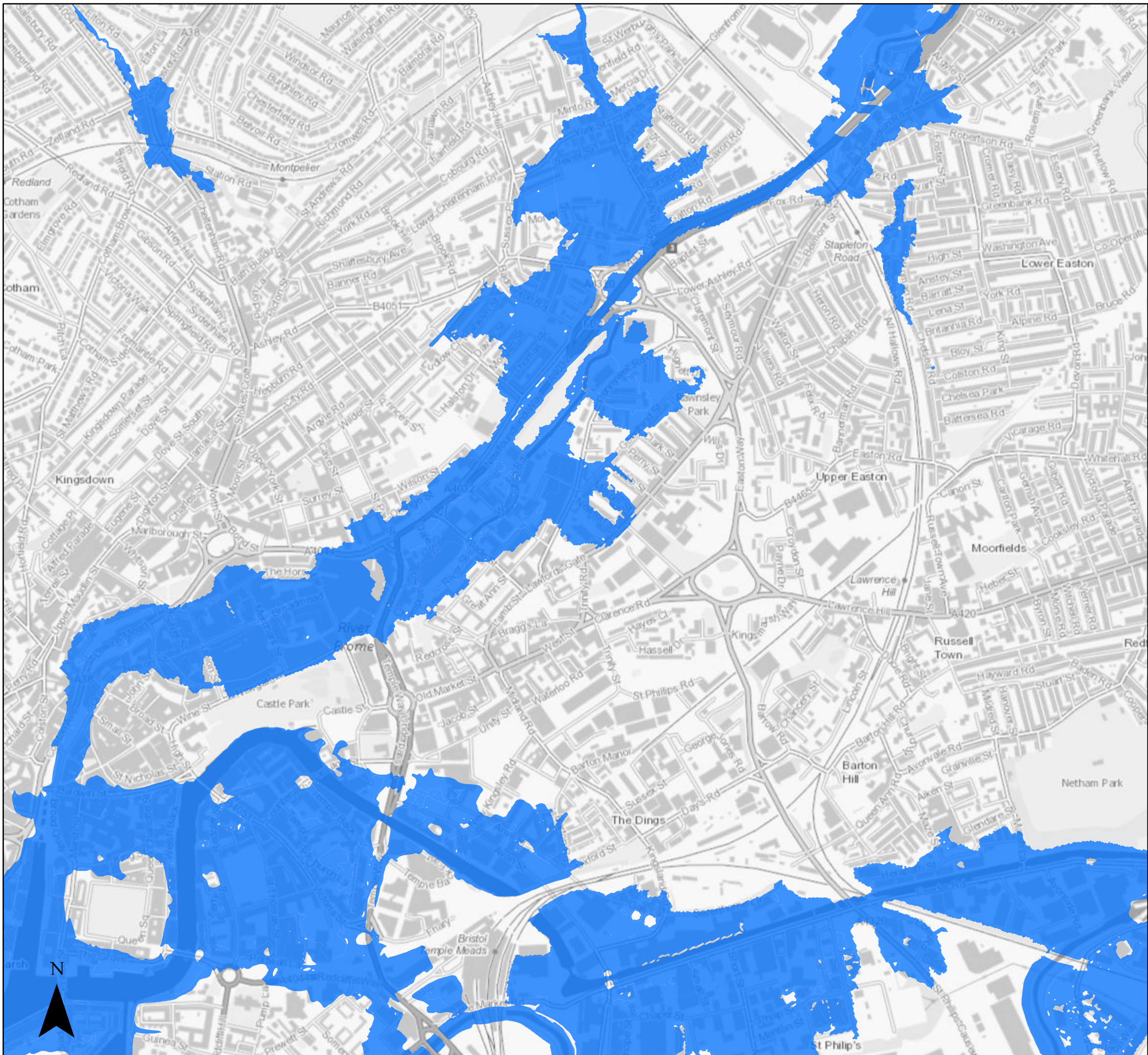


Level 1 Strategic Flood Risk Assessment

Sequential Test

- Present Day Flood Zone 2
- Bristol City Boundary

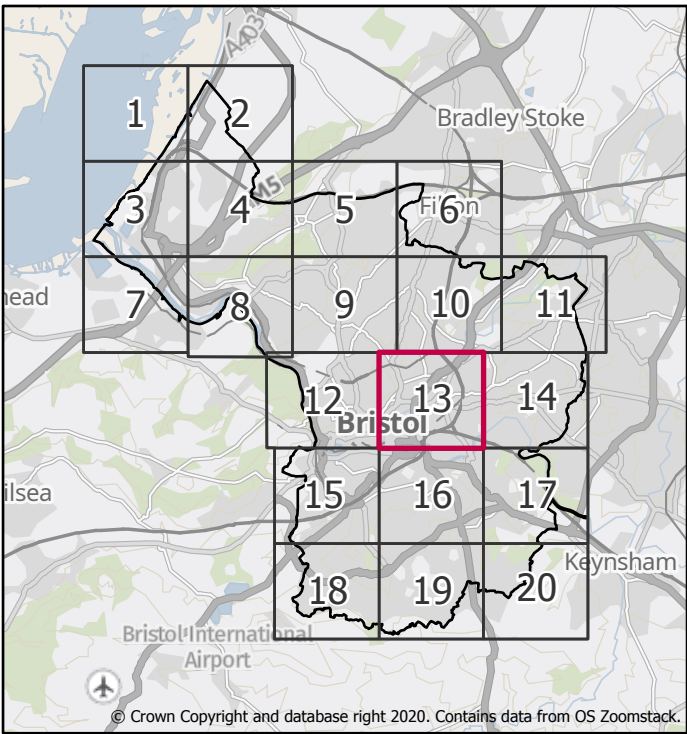
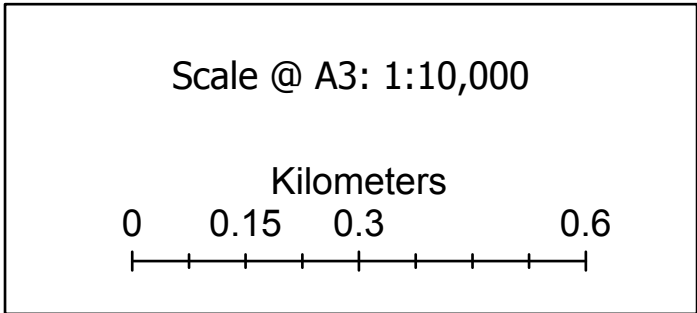


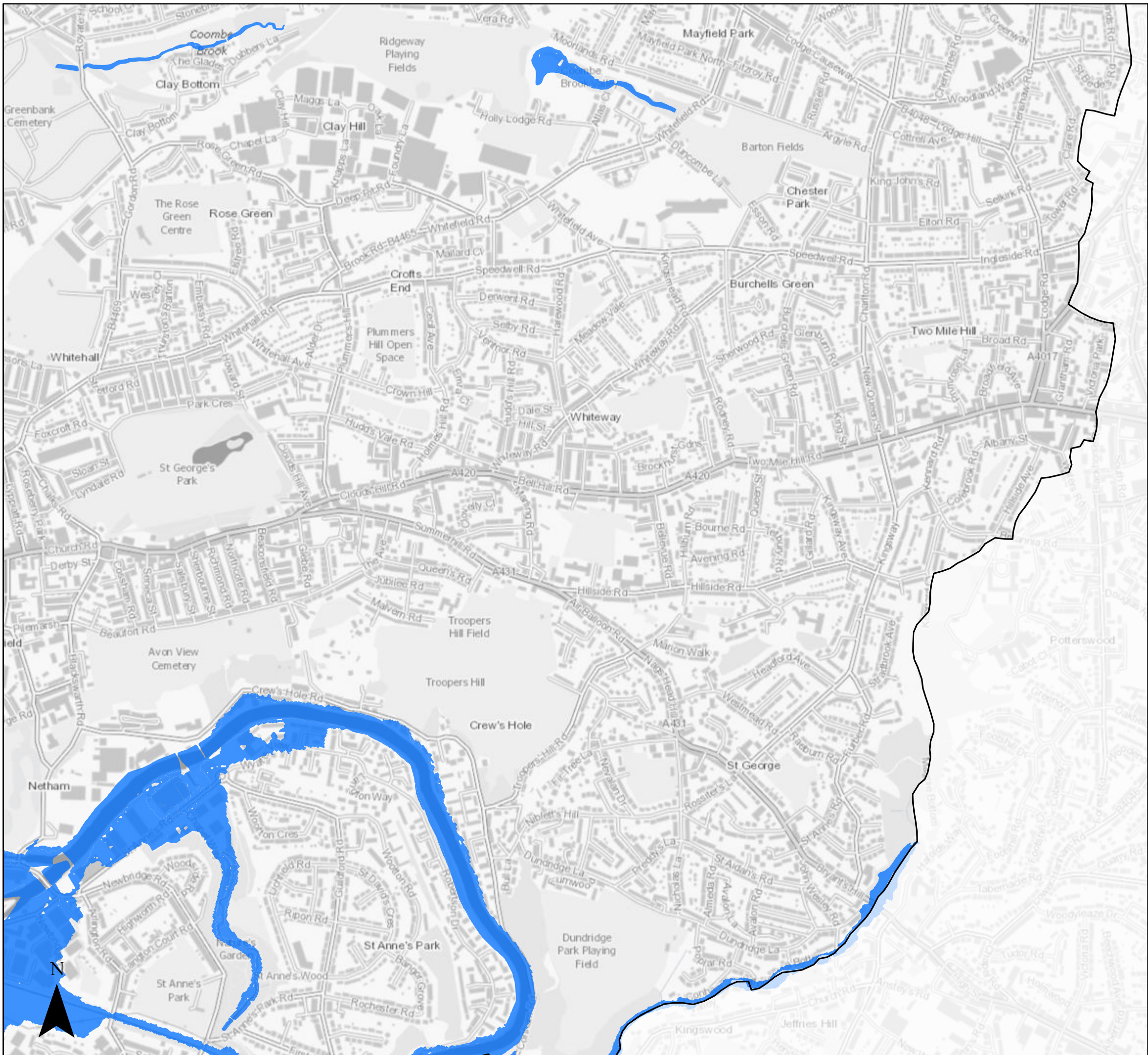


Level 1 Strategic Flood Risk Assessment

Sequential Test

- Present Day Flood Zone 2
- Bristol City Boundary

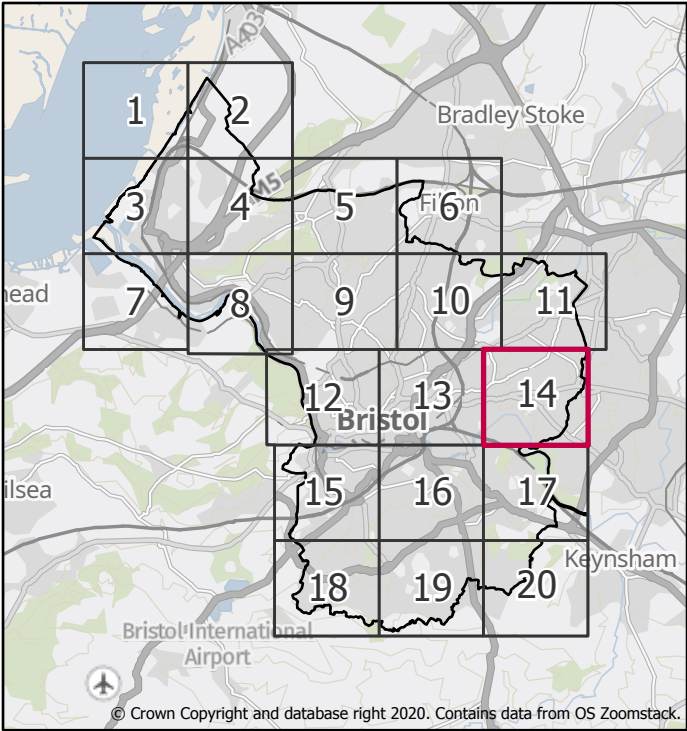
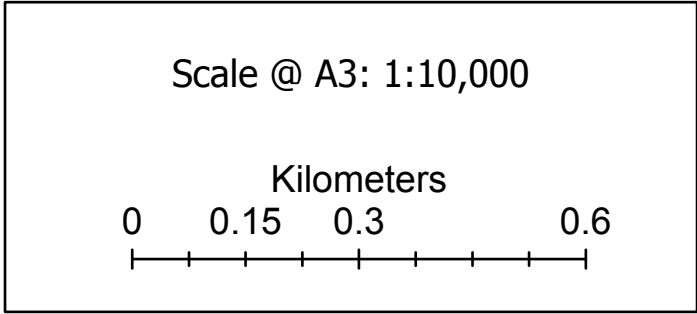


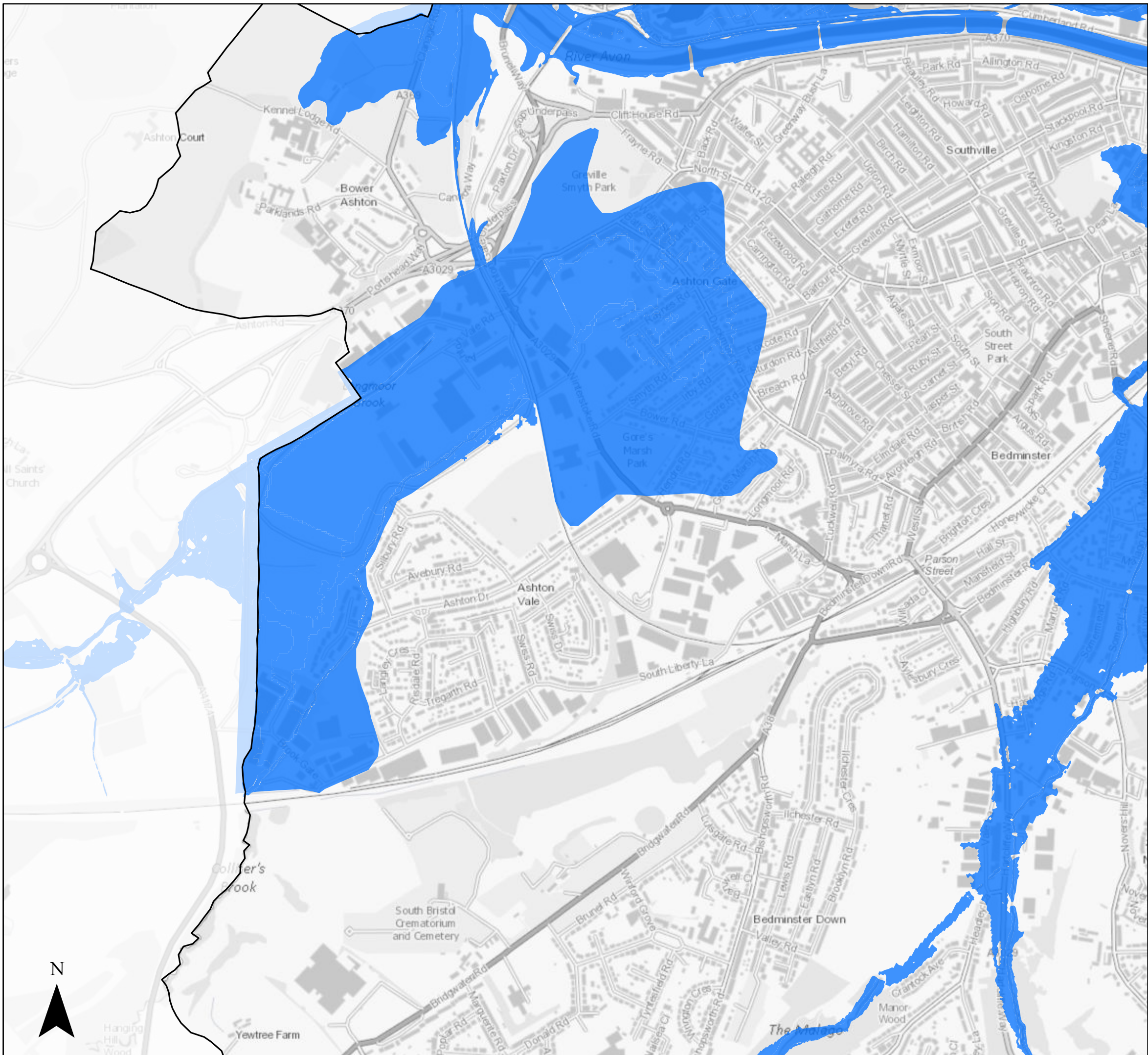


Level 1 Strategic Flood Risk Assessment

Sequential Test

- Present Day Flood Zone 2
- Bristol City Boundary





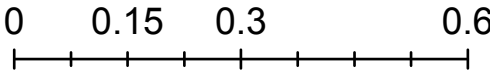
Level 1 Strategic Flood Risk Assessment

Sequential Test

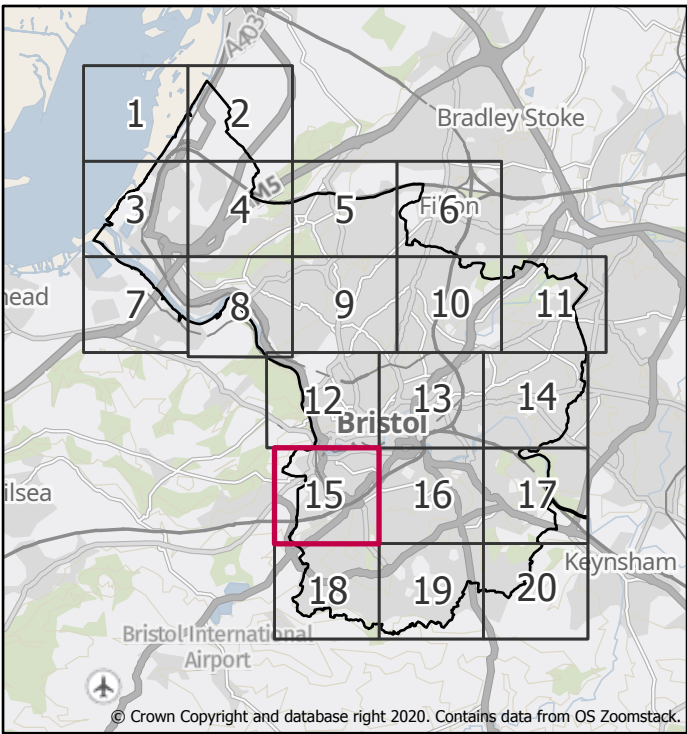
- Present Day Flood Zone 2
- Bristol City Boundary

Scale @ A3: 1:10,000

Kilometers

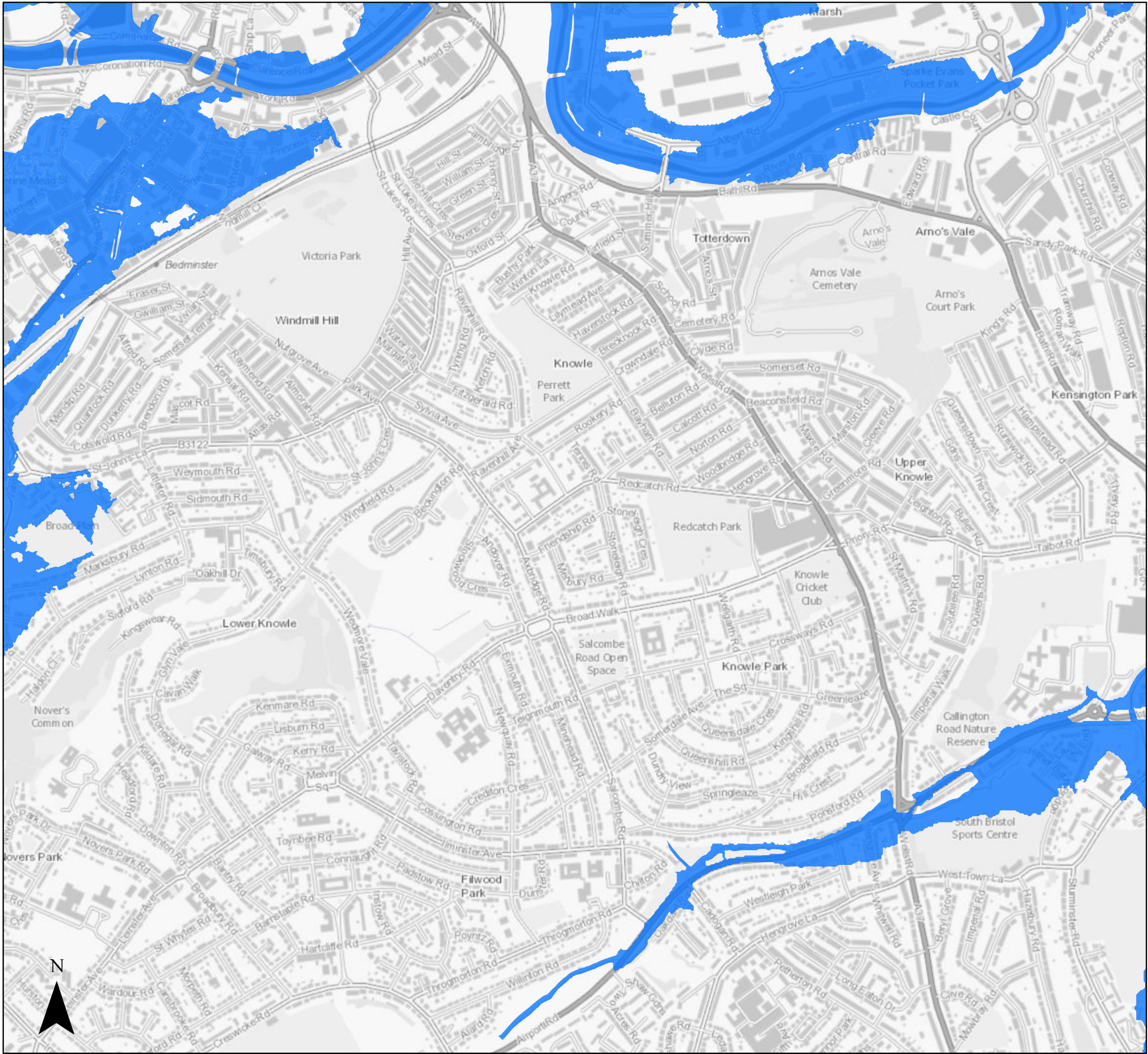


Page 16 of 21



Created by the Flood Risk Team
26/11/2020



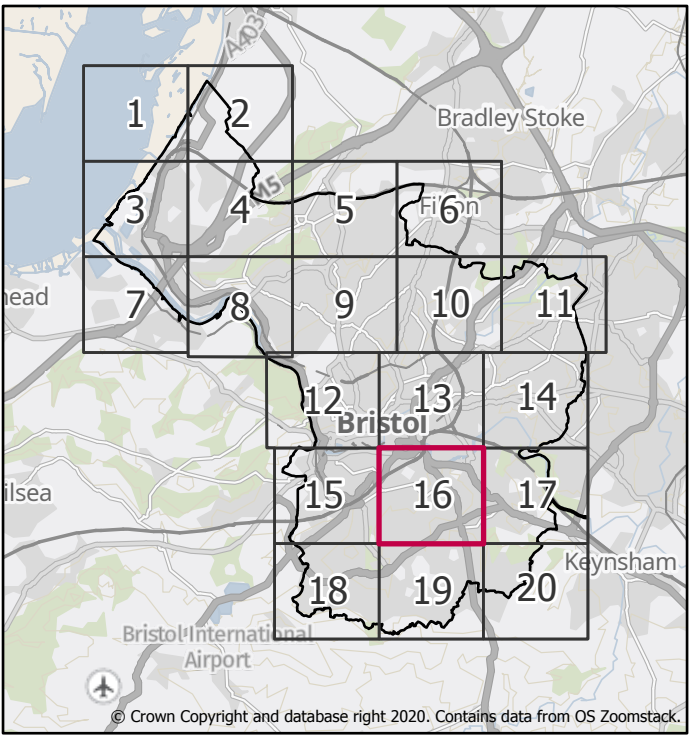
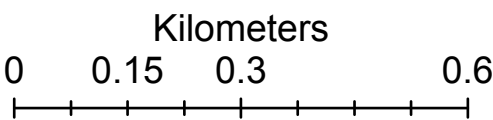


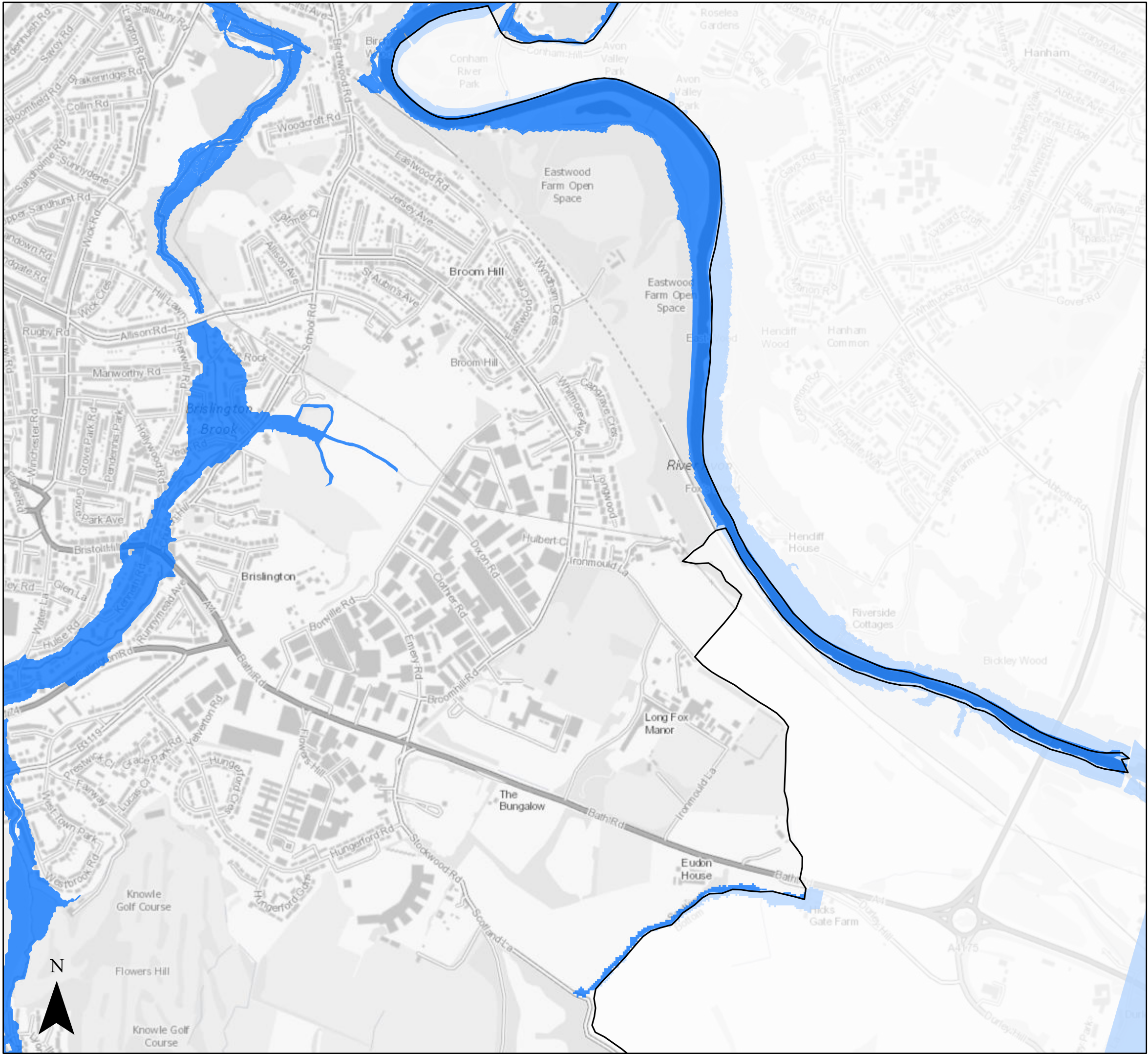
Level 1 Strategic Flood Risk Assessment

Sequential Test

- Present Day Flood Zone 2
- Bristol City Boundary

Scale @ A3: 1:10,000



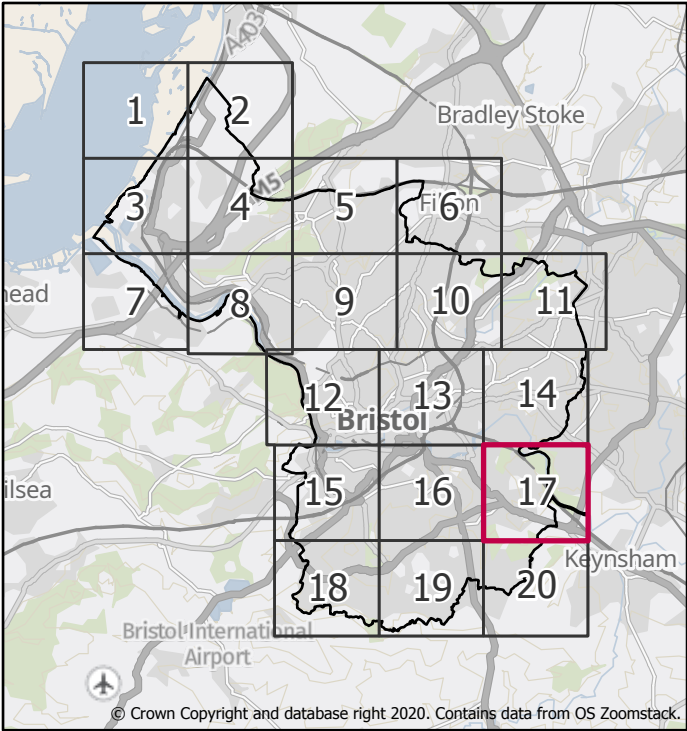
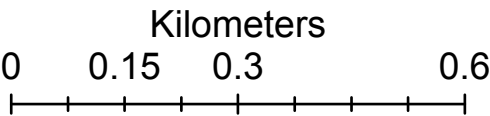


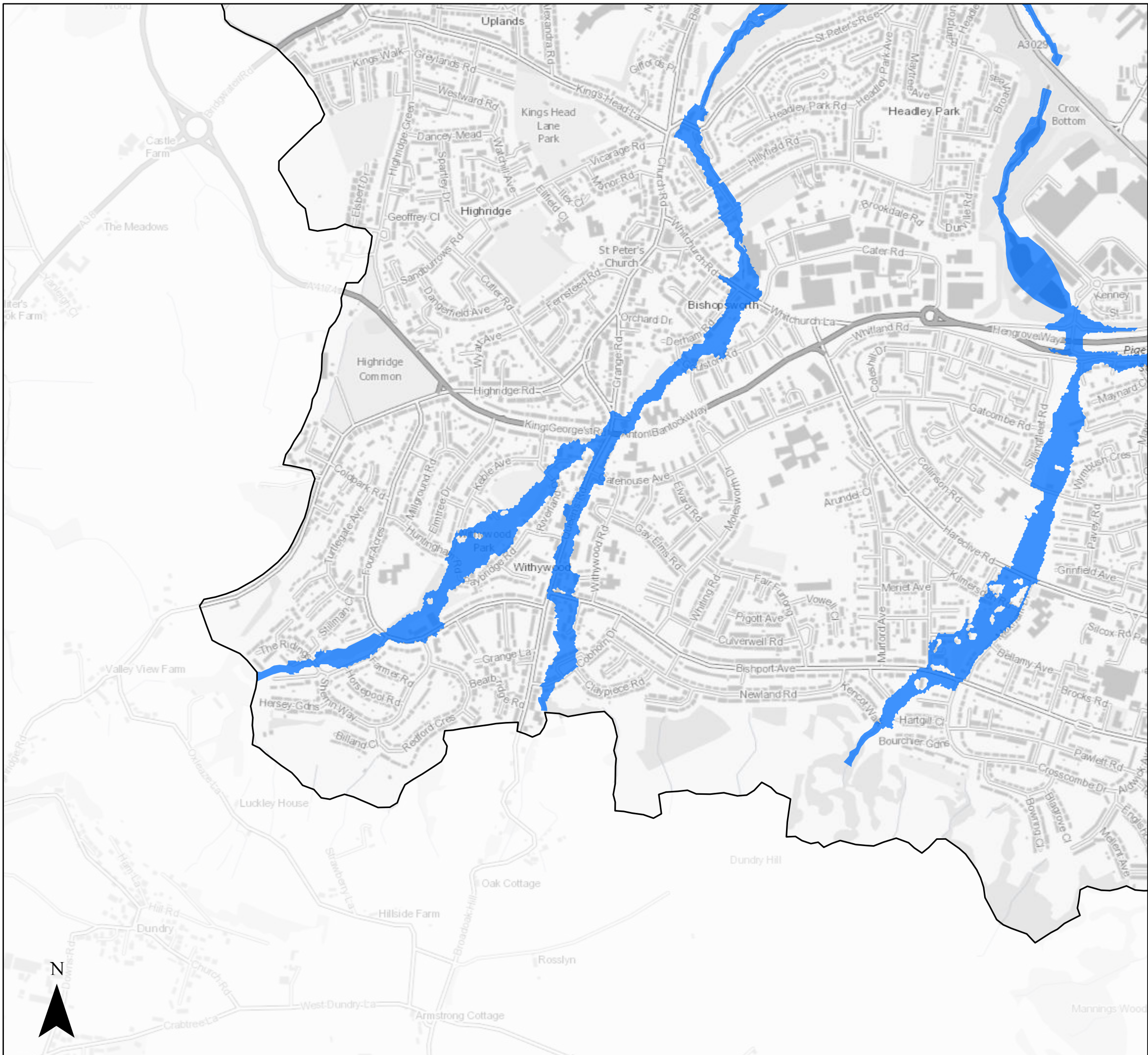
Level 1 Strategic Flood Risk Assessment

Sequential Test

- Present Day Flood Zone 2
- Bristol City Boundary

Scale @ A3: 1:10,000

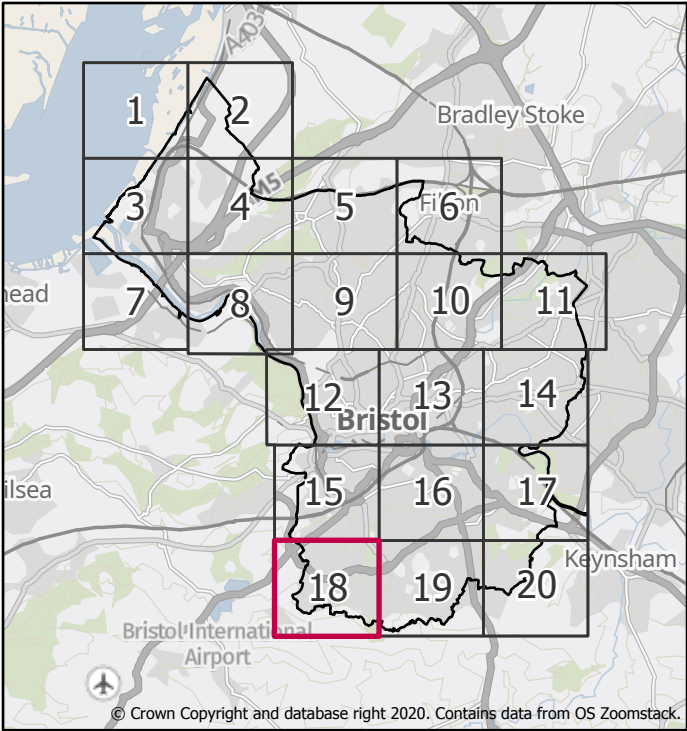
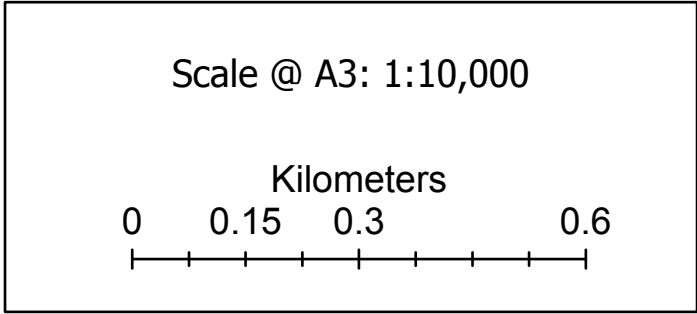


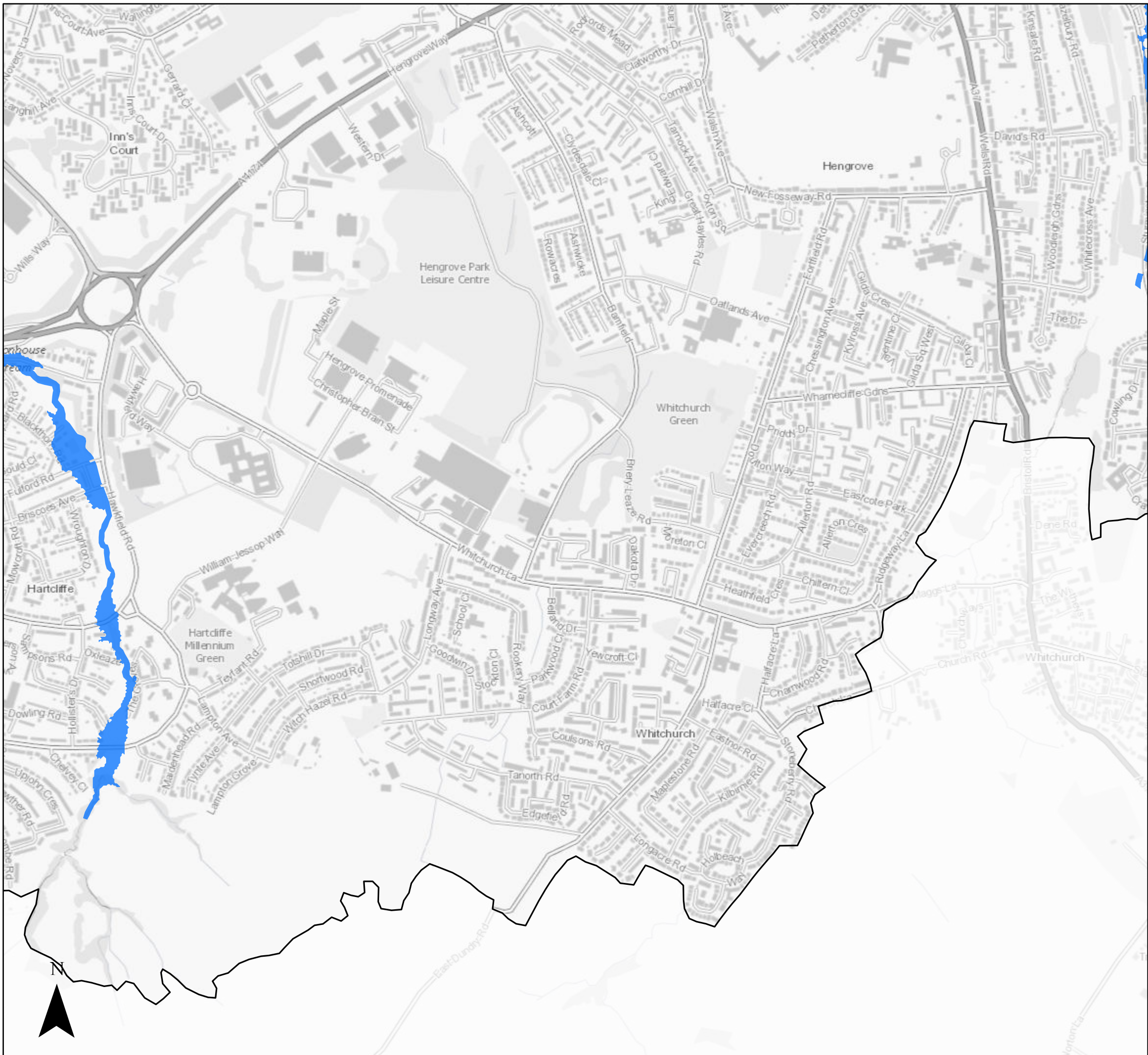


Level 1 Strategic Flood Risk Assessment

Sequential Test

- Present Day Flood Zone 2
- Bristol City Boundary

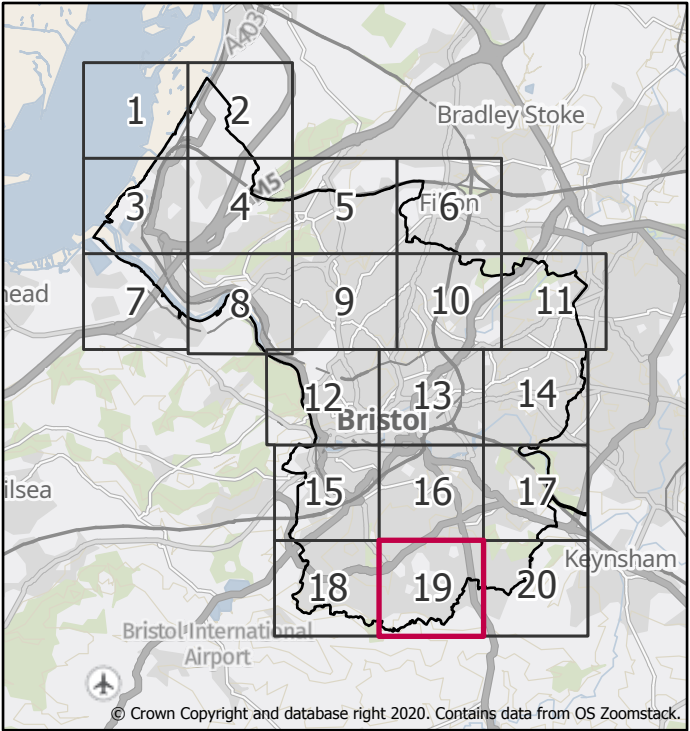
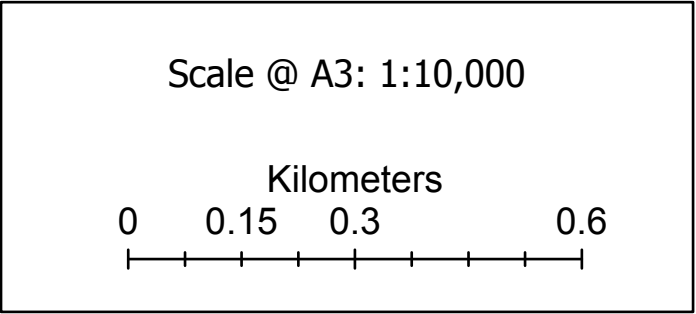




Level 1 Strategic Flood Risk Assessment

Sequential Test



- Present Day Flood Zone 2
- Bristol City Boundary





Level 1 Strategic Flood Risk Assessment

Sequential Test

-  Present Day Flood Zone 2
-  Bristol City Boundary

