

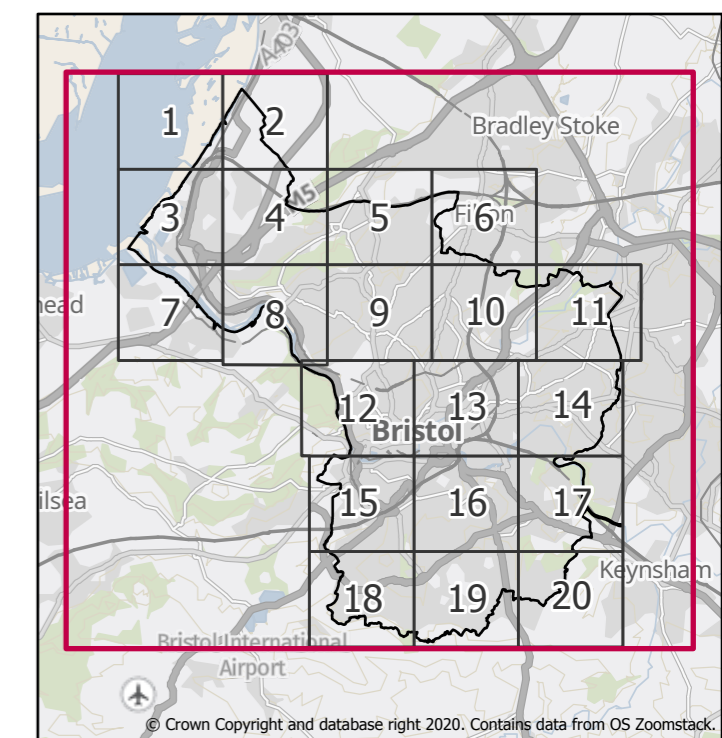
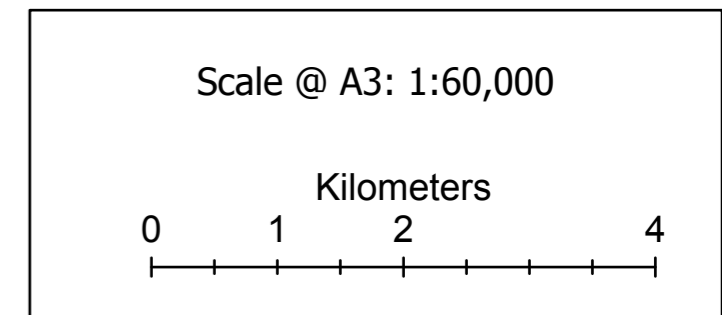
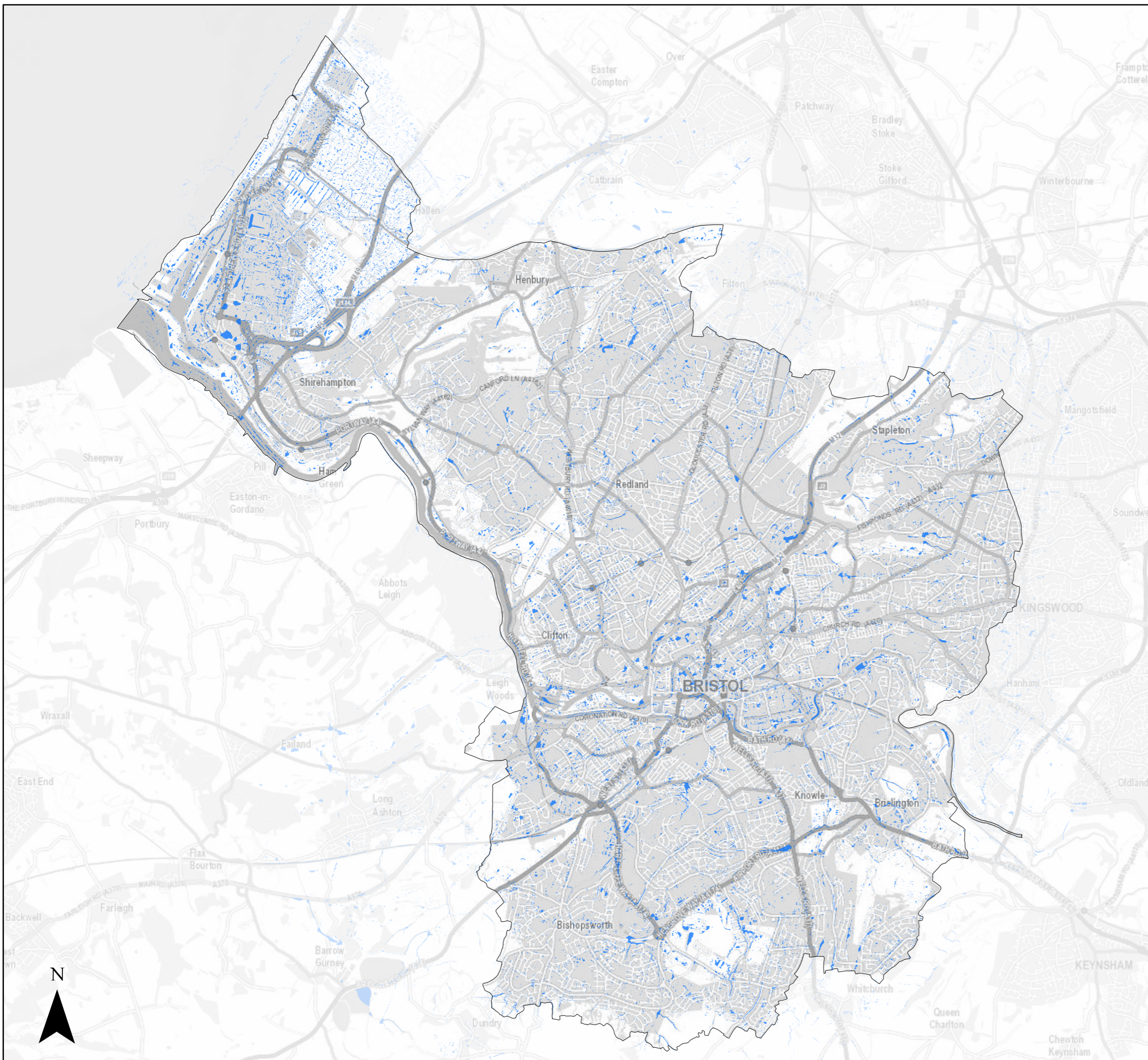


# Level 1 Strategic Flood Risk Assessment



## Surface Water Flood Risk

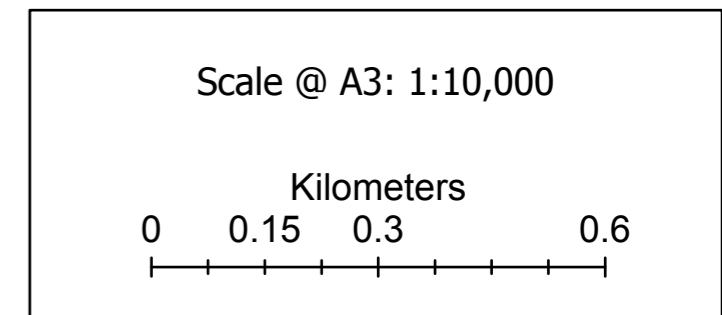
-  Present Day 30 year Return Period
-  Bristol City Boundary



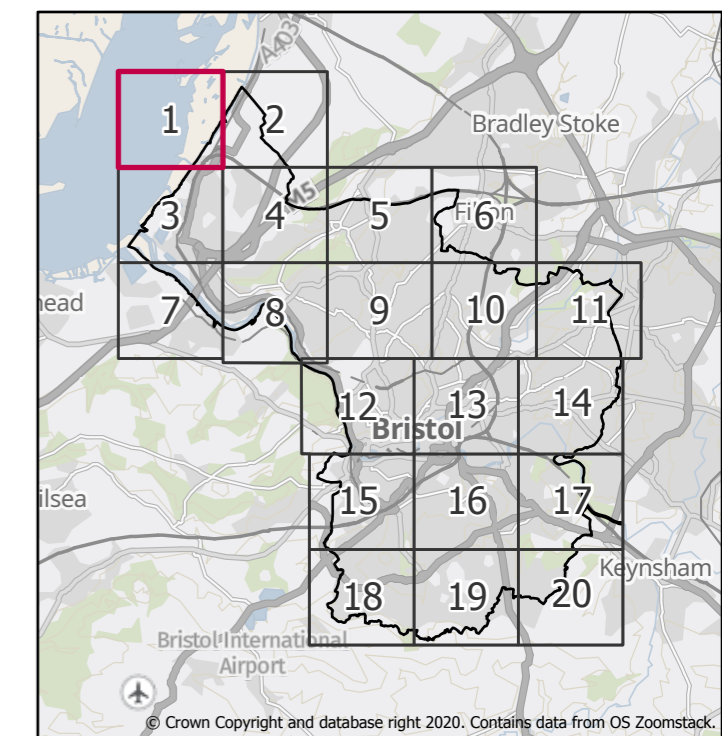
# Level 1 Strategic Flood Risk Assessment

## Surface Water Flood Risk

-  Present Day 30 year Return Period
-  Bristol City Boundary



Page 2 of 21





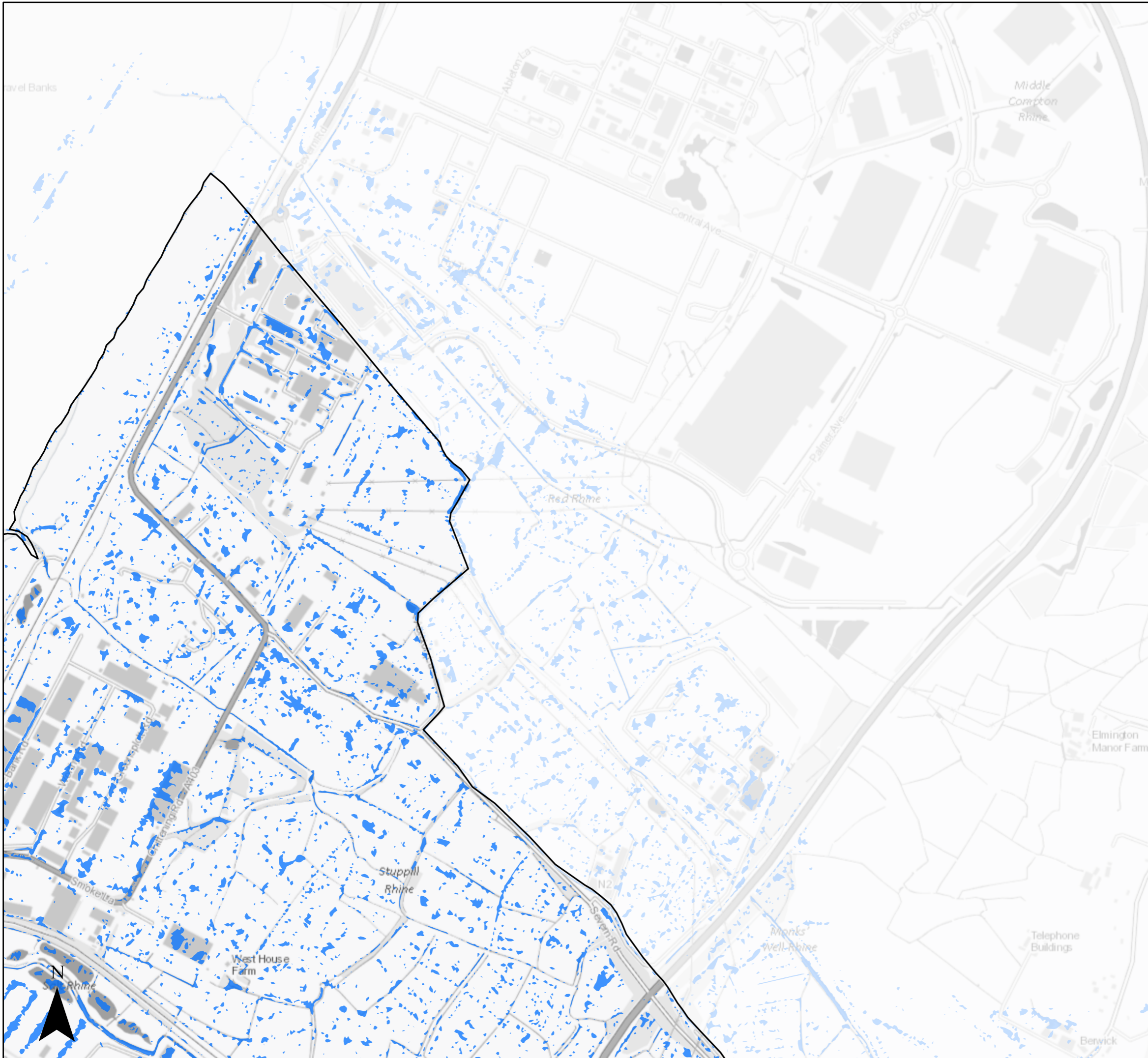
Created by the Flood Risk Team  
26/11/2020



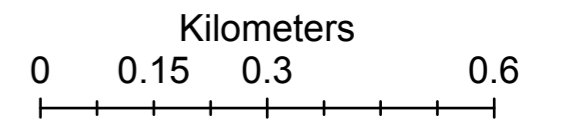
# Level 1 Strategic Flood Risk Assessment

## Surface Water Flood Risk

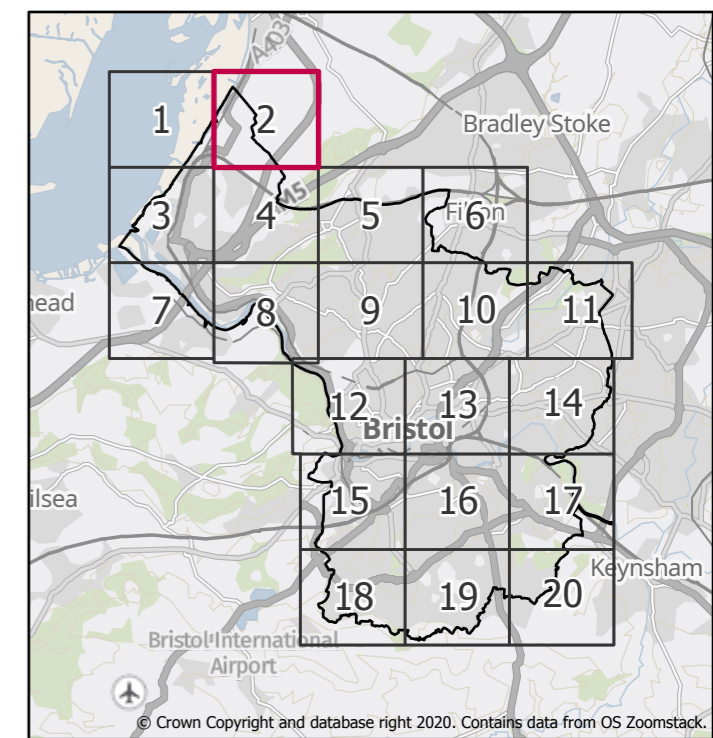
-  Present Day 30 year Return Period
-  Bristol City Boundary



Scale @ A3: 1:10,000



Page 3 of 21





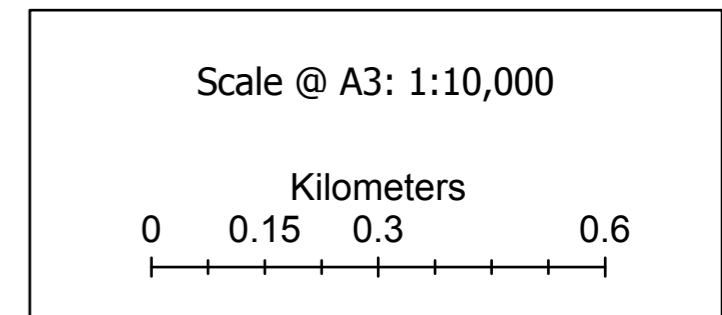
Created by the Flood Risk Team  
26/11/2020



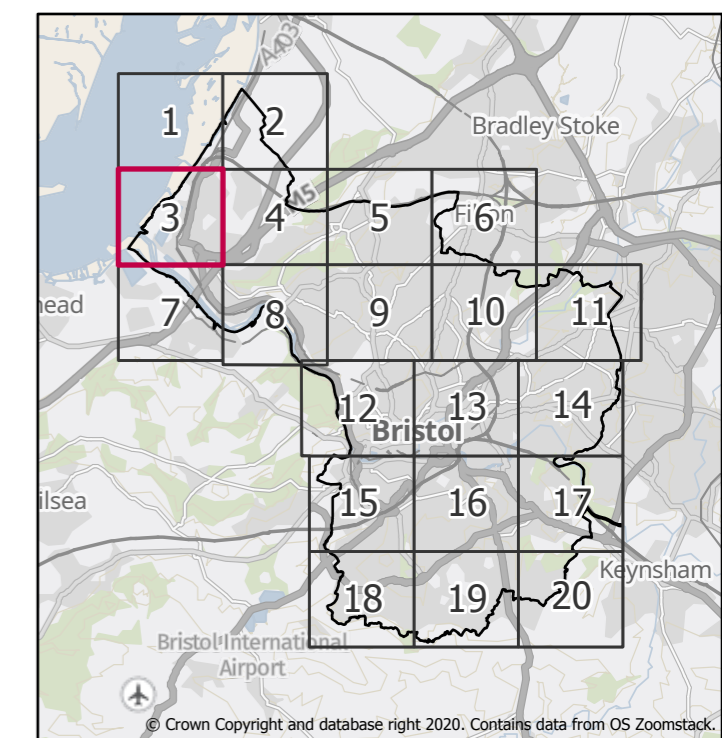
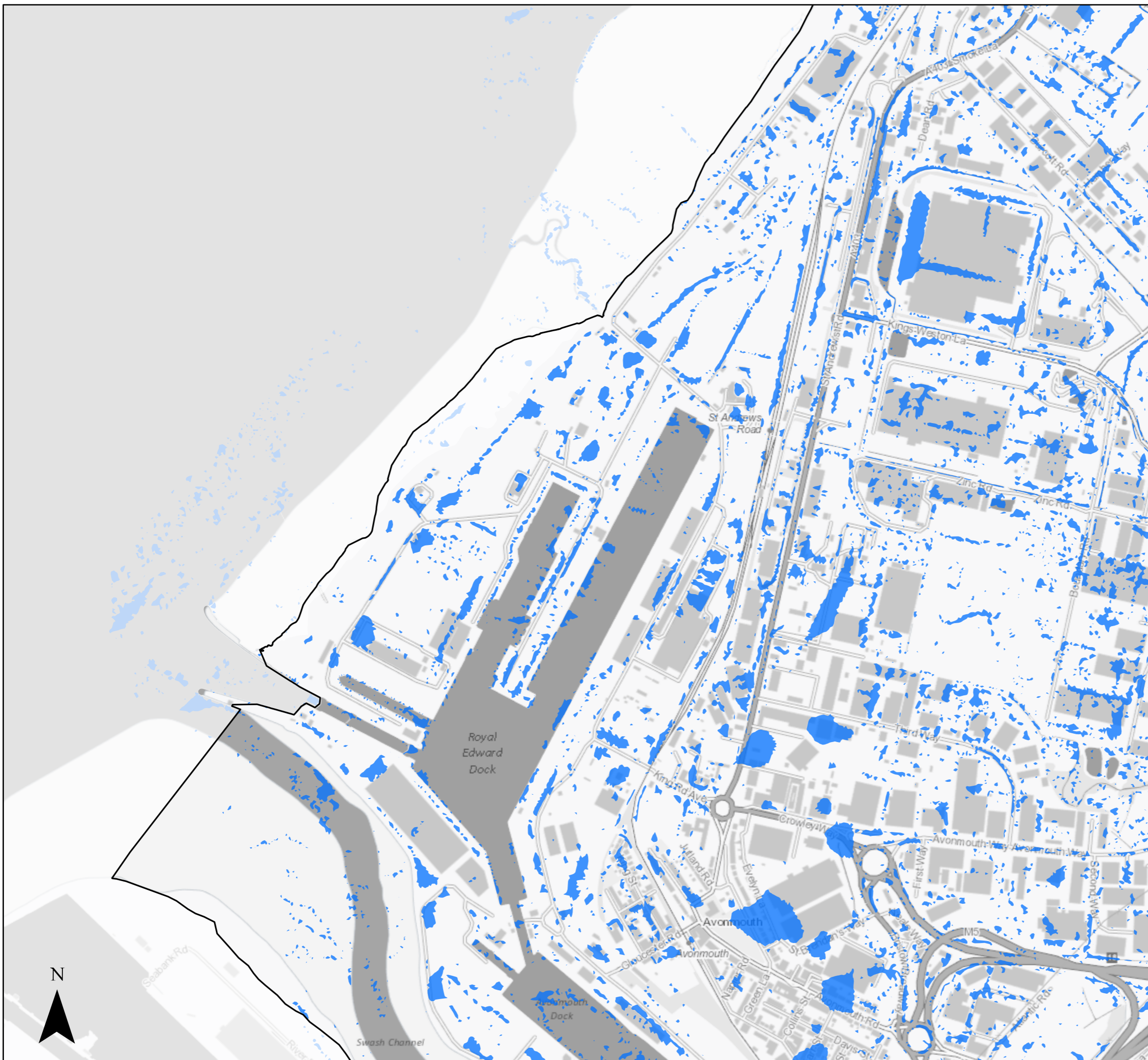
# Level 1 Strategic Flood Risk Assessment

## Surface Water Flood Risk

-  Present Day 30 year Return Period
-  Bristol City Boundary



Page 4 of 21





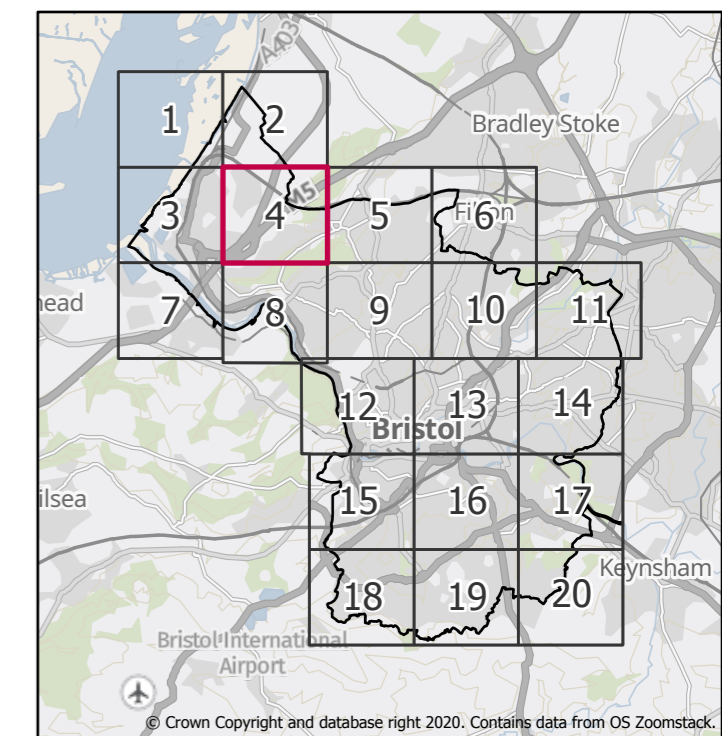
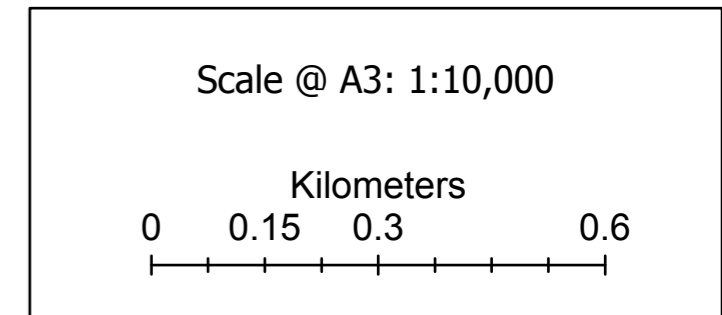
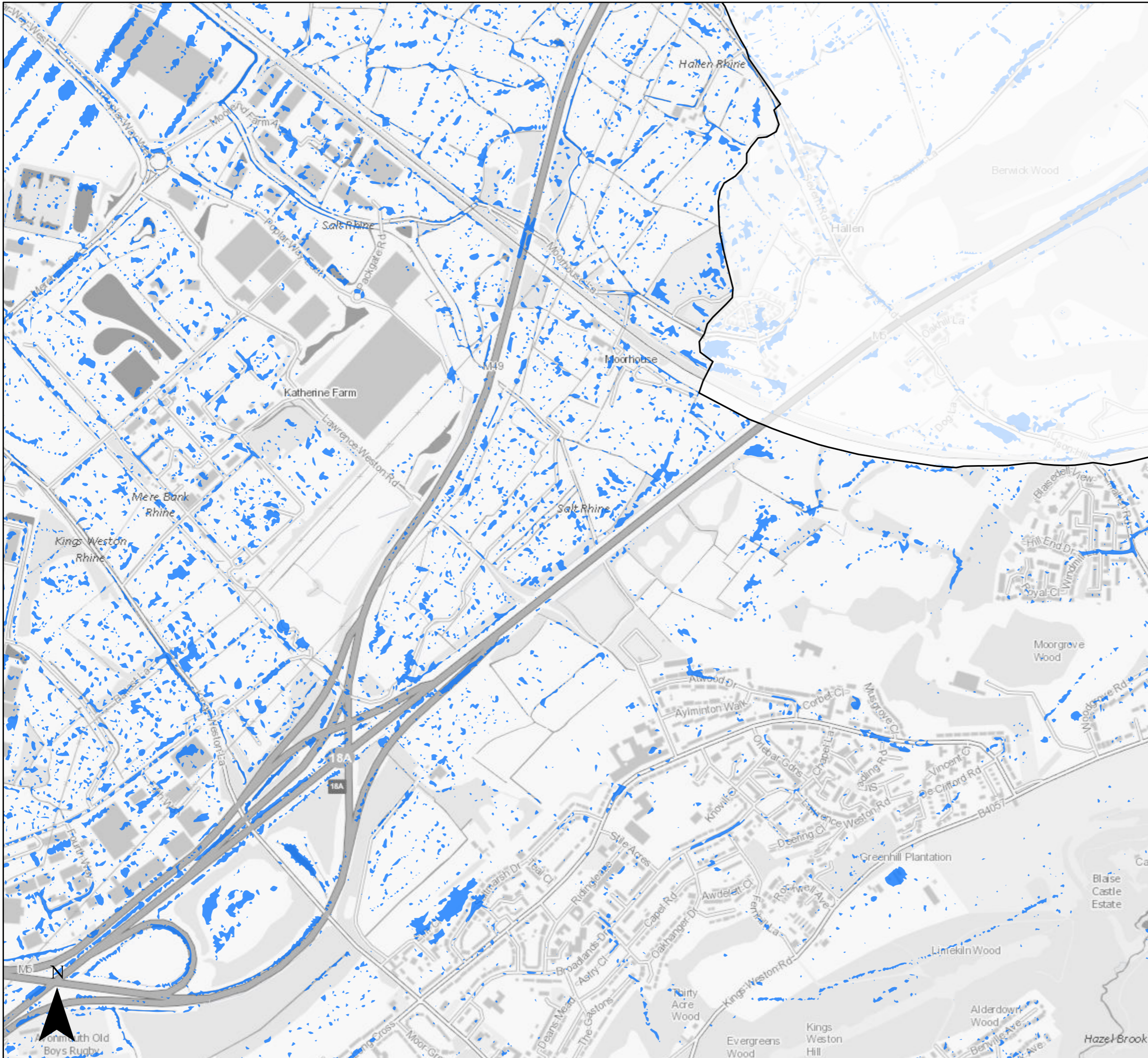
Created by the Flood Risk Team  
26/11/2020



# Level 1 Strategic Flood Risk Assessment



## Surface Water Flood Risk

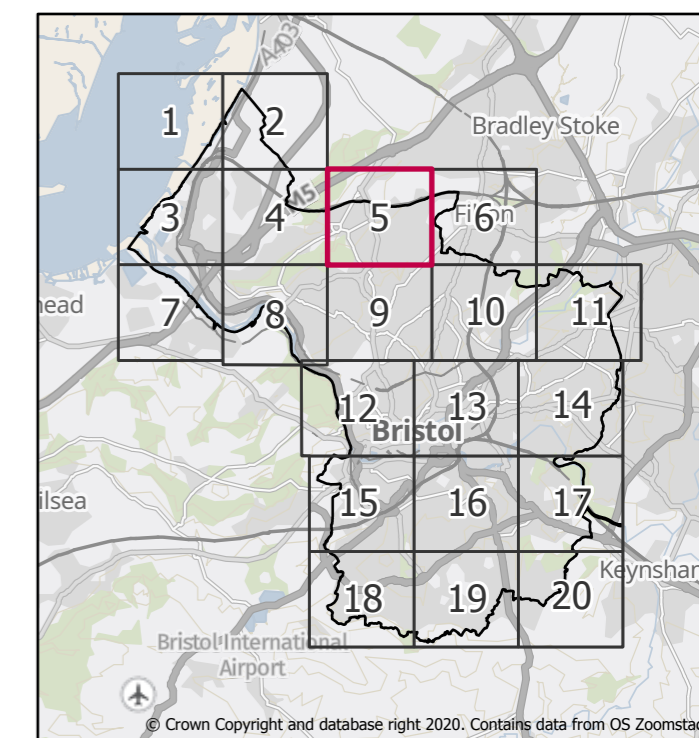
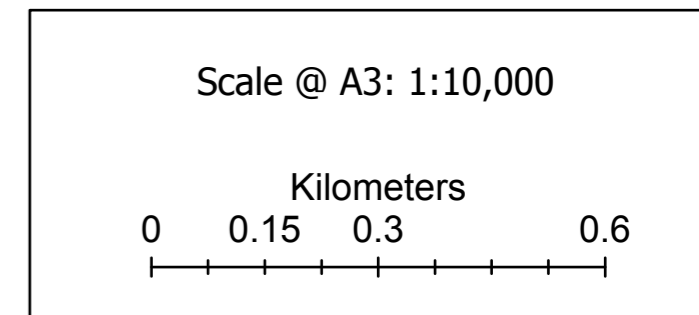
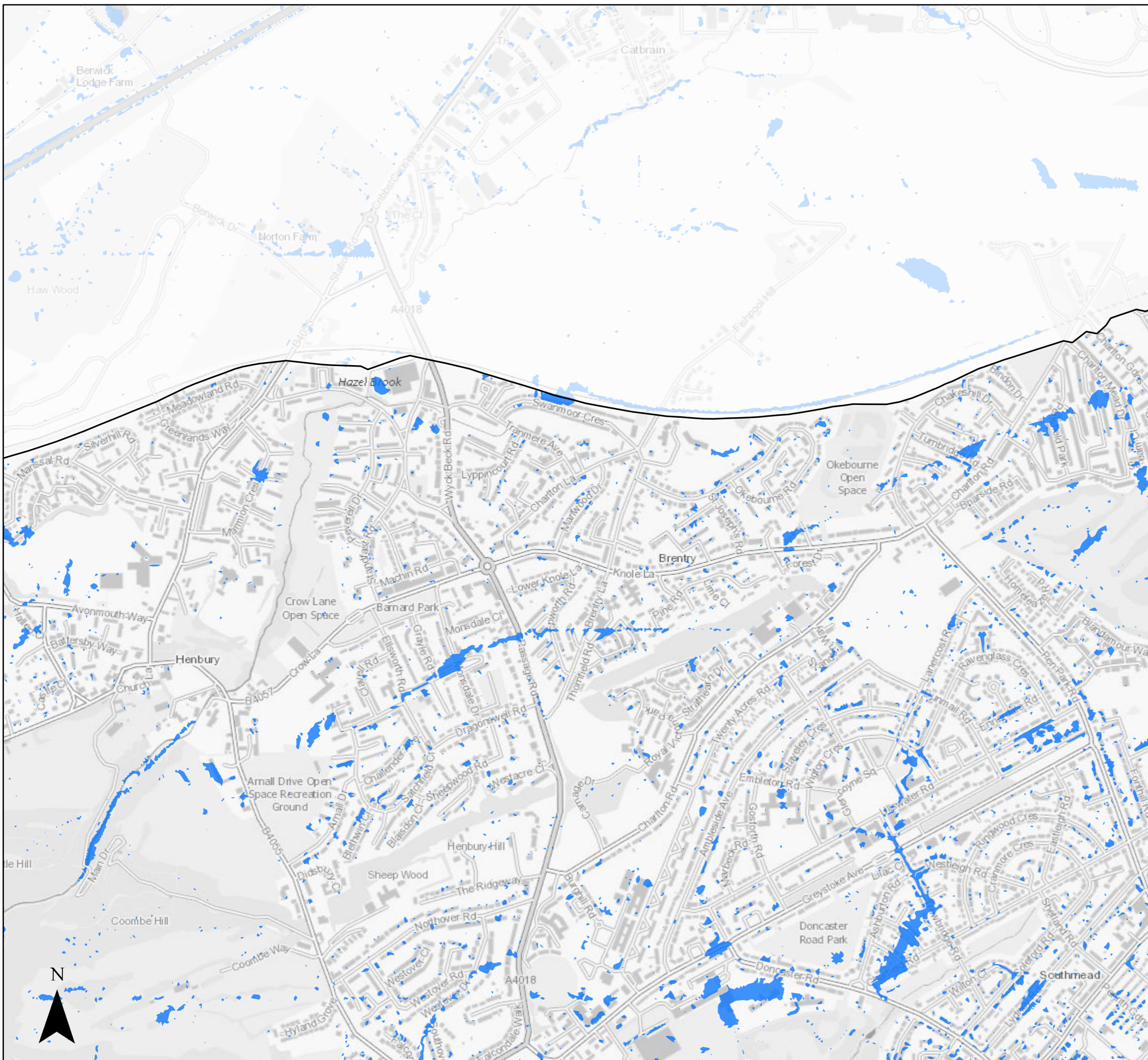
-  Present Day 30 year Return Period
-  Bristol City Boundary



# Level 1 Strategic Flood Risk Assessment



## Surface Water Flood Risk

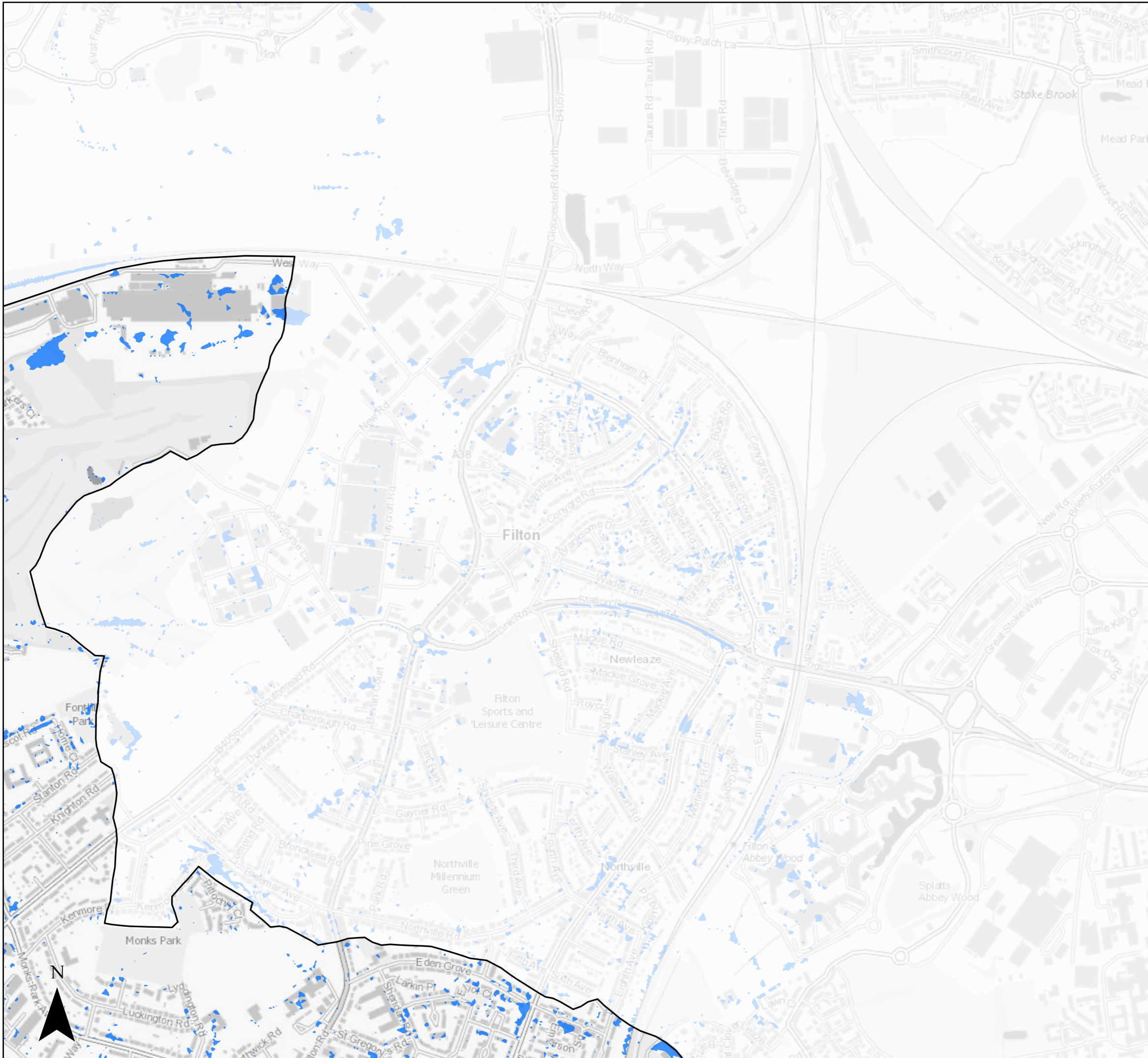
-  Present Day 30 year Return Period
-  Bristol City Boundary



# Level 1 Strategic Flood Risk Assessment


## Surface Water Flood Risk

-  Present Day 30 year Return Period
-  Bristol City Boundary

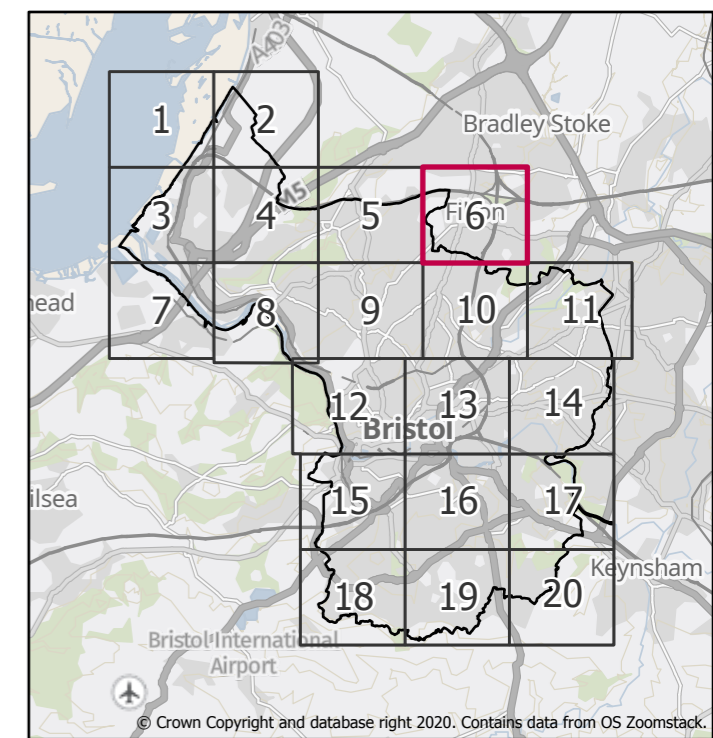


Scale @ A3: 1:10,000

Kilometers



Page 7 of 21





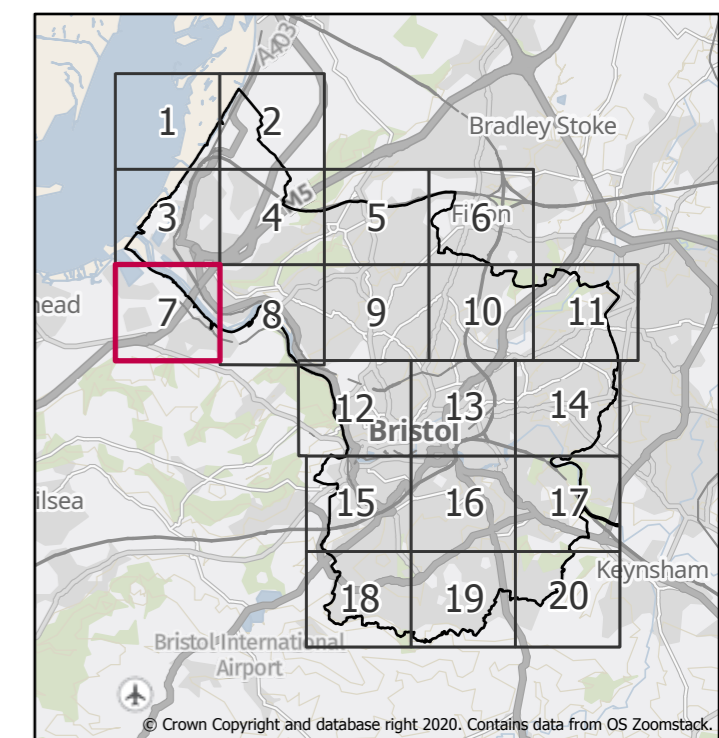
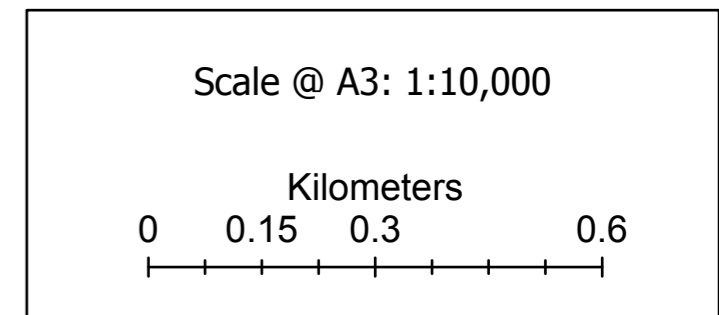
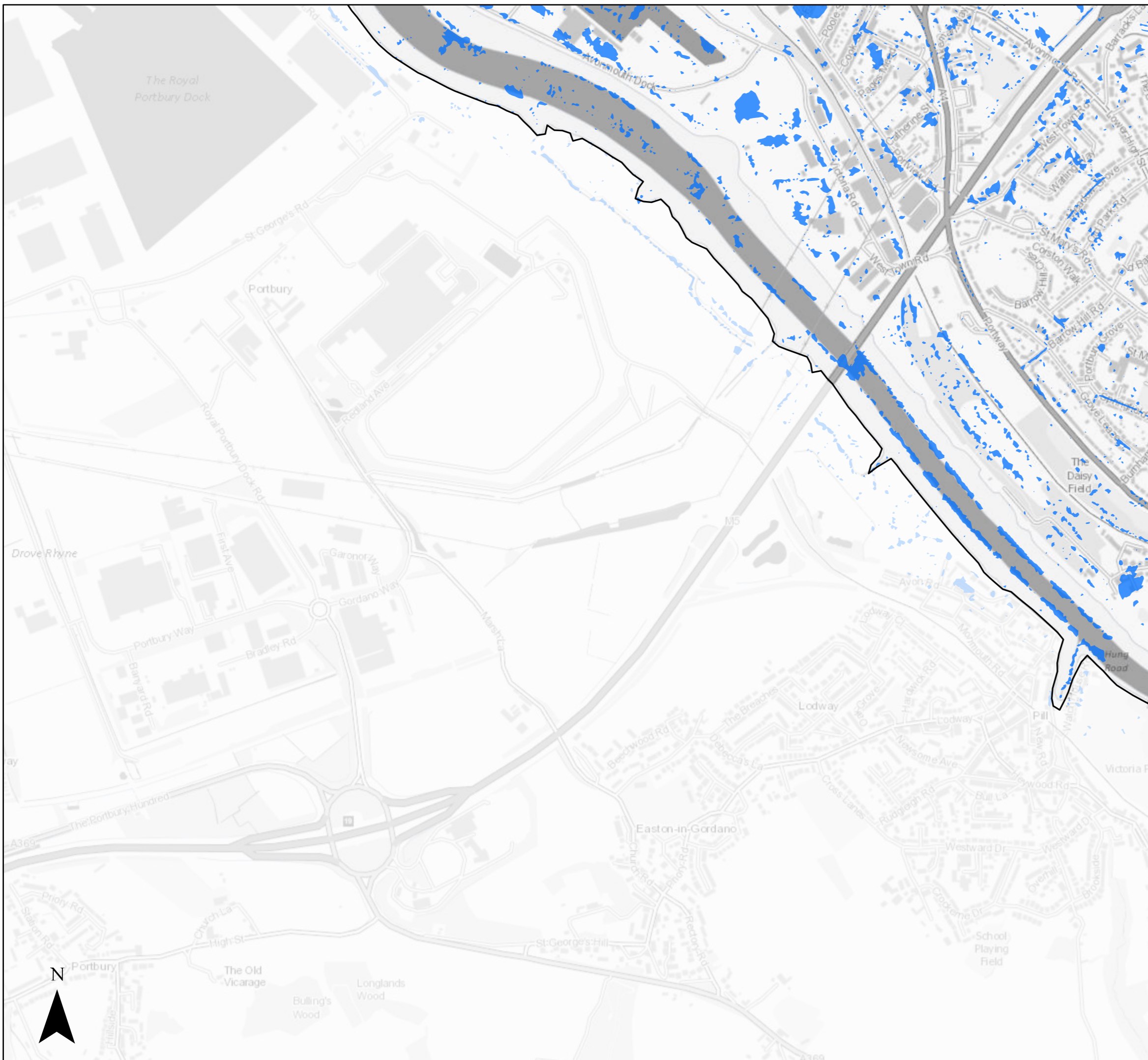
Created by the Flood Risk Team  
26/11/2020



# Level 1 Strategic Flood Risk Assessment



## Surface Water Flood Risk

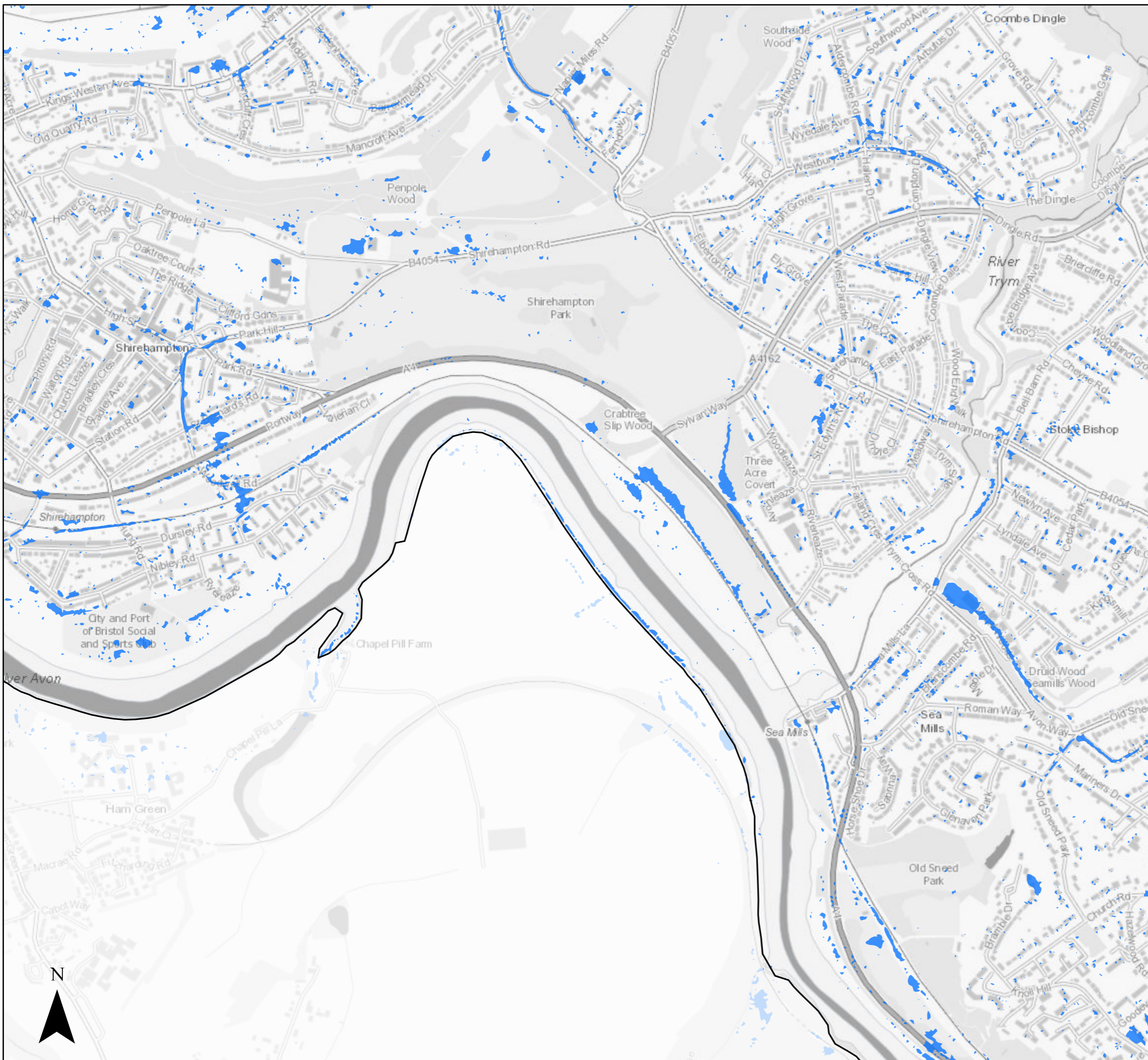
-  Present Day 30 year Return Period
-  Bristol City Boundary



# Level 1 Strategic Flood Risk Assessment


## Surface Water Flood Risk

-  Present Day 30 year Return Period
-  Bristol City Boundary

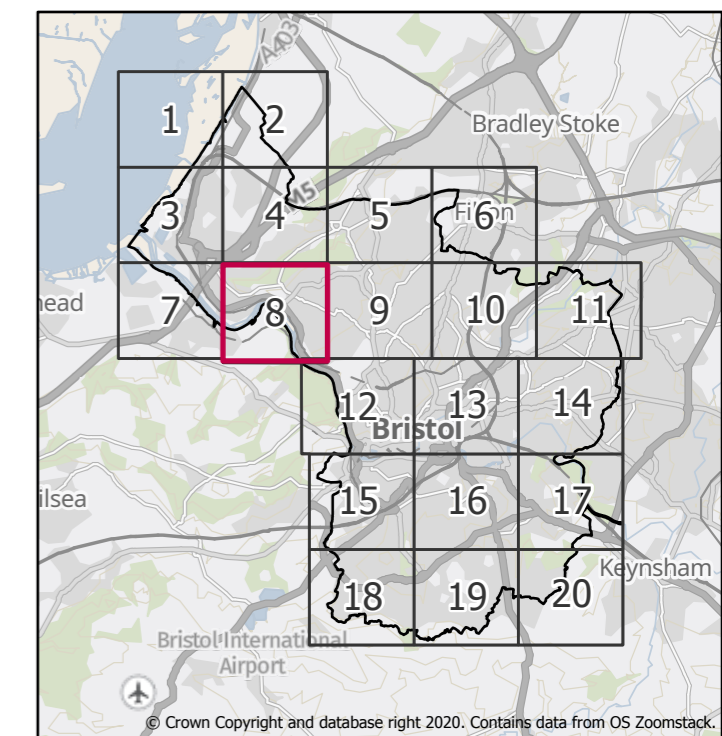


Scale @ A3: 1:10,000

Kilometers



Page 9 of 21





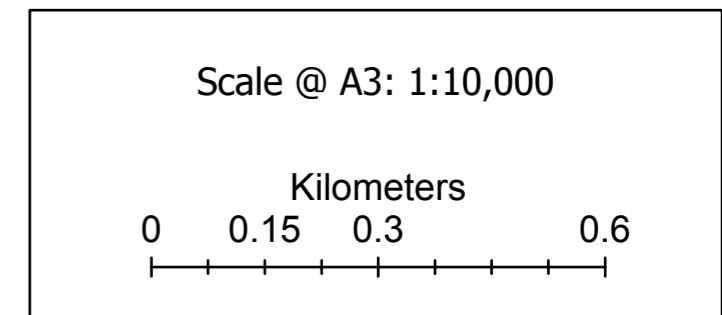
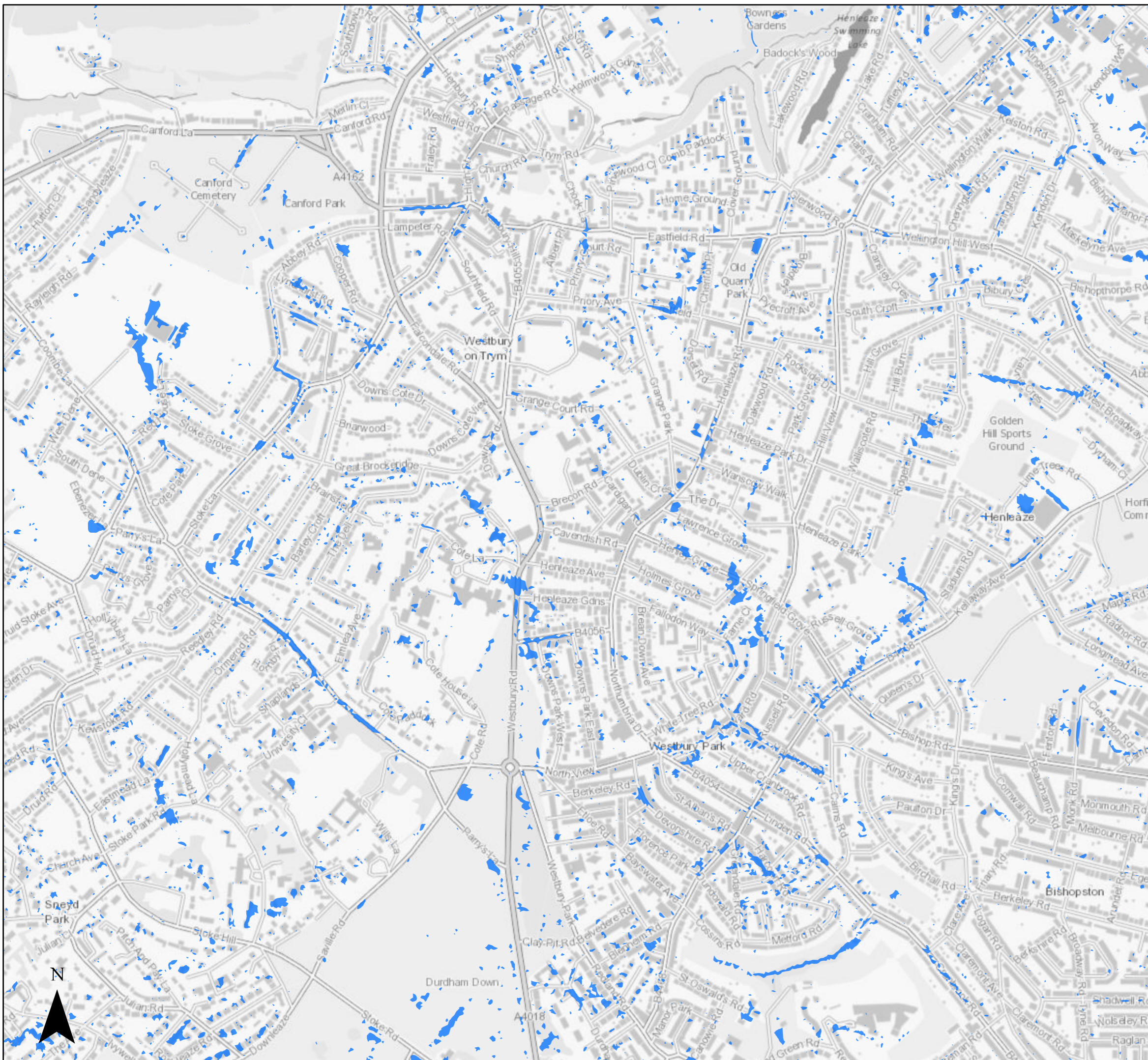
Created by the Flood Risk Team  
26/11/2020



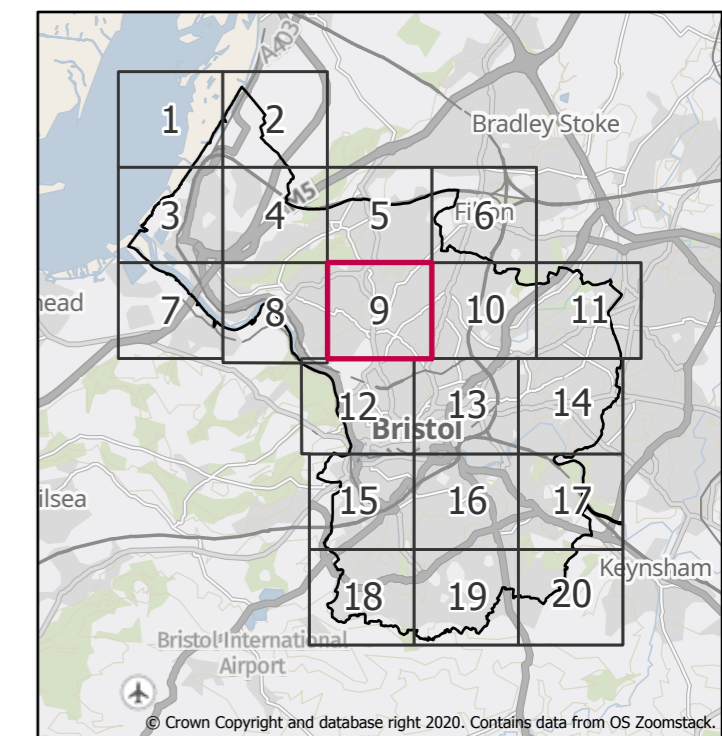
# Level 1 Strategic Flood Risk Assessment

## Surface Water Flood Risk

-  Present Day 30 year Return Period
-  Bristol City Boundary



Page 10 of 21





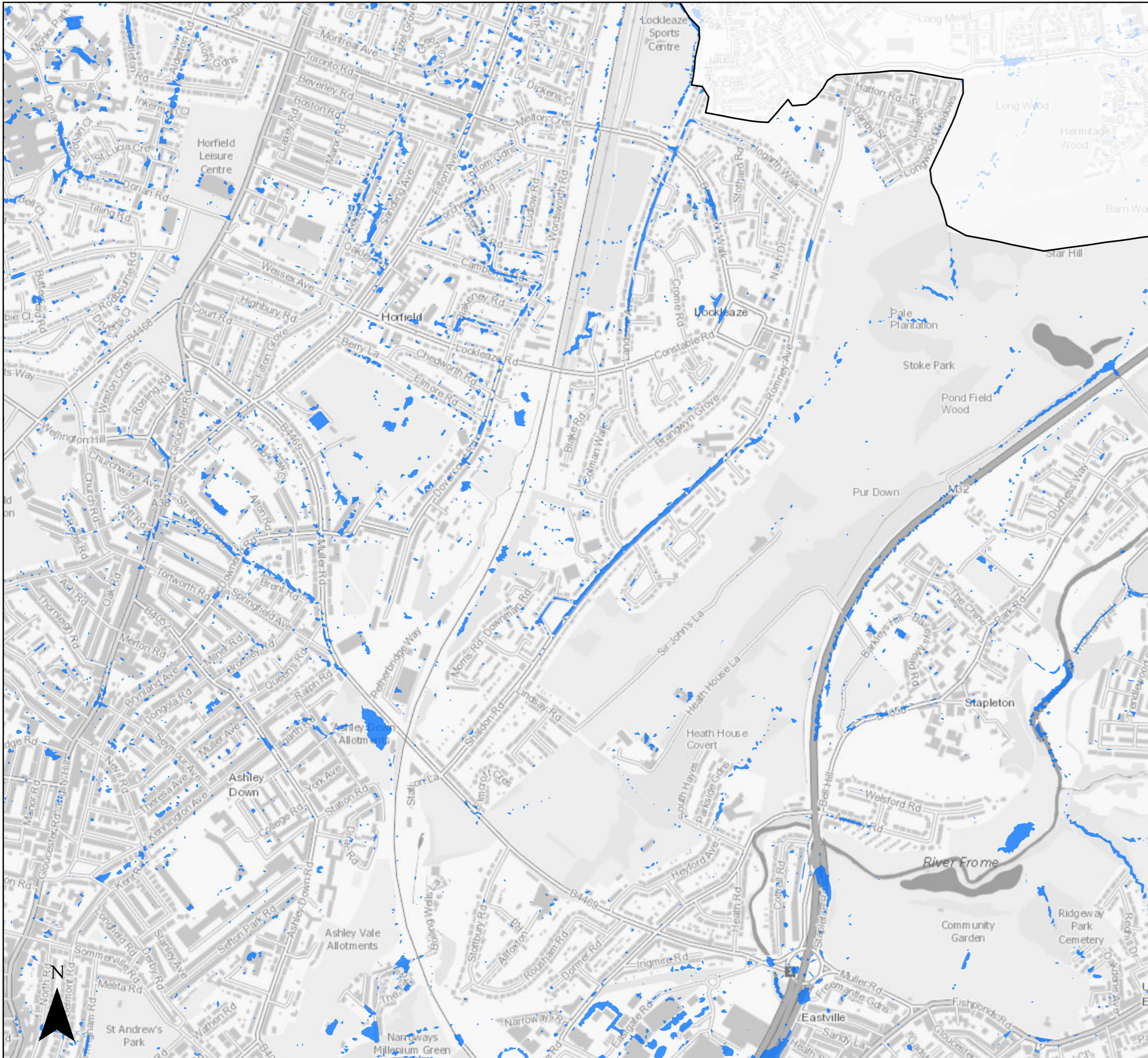
Created by the Flood Risk Team  
26/11/2020



# Level 1 Strategic Flood Risk Assessment


## Surface Water Flood Risk

-  Present Day 30 year Return Period
-  Bristol City Boundary

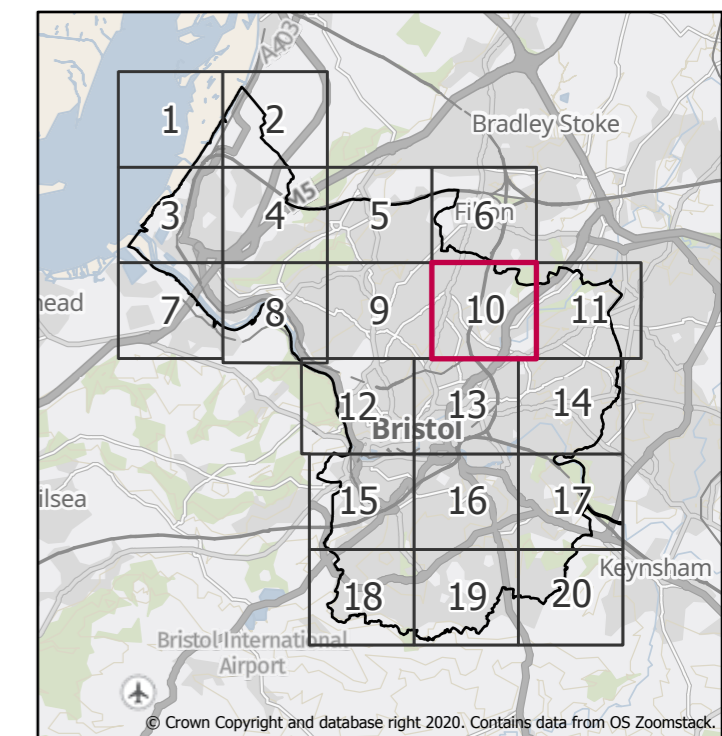


Scale @ A3: 1:10,000

Kilometers



Page 11 of 21





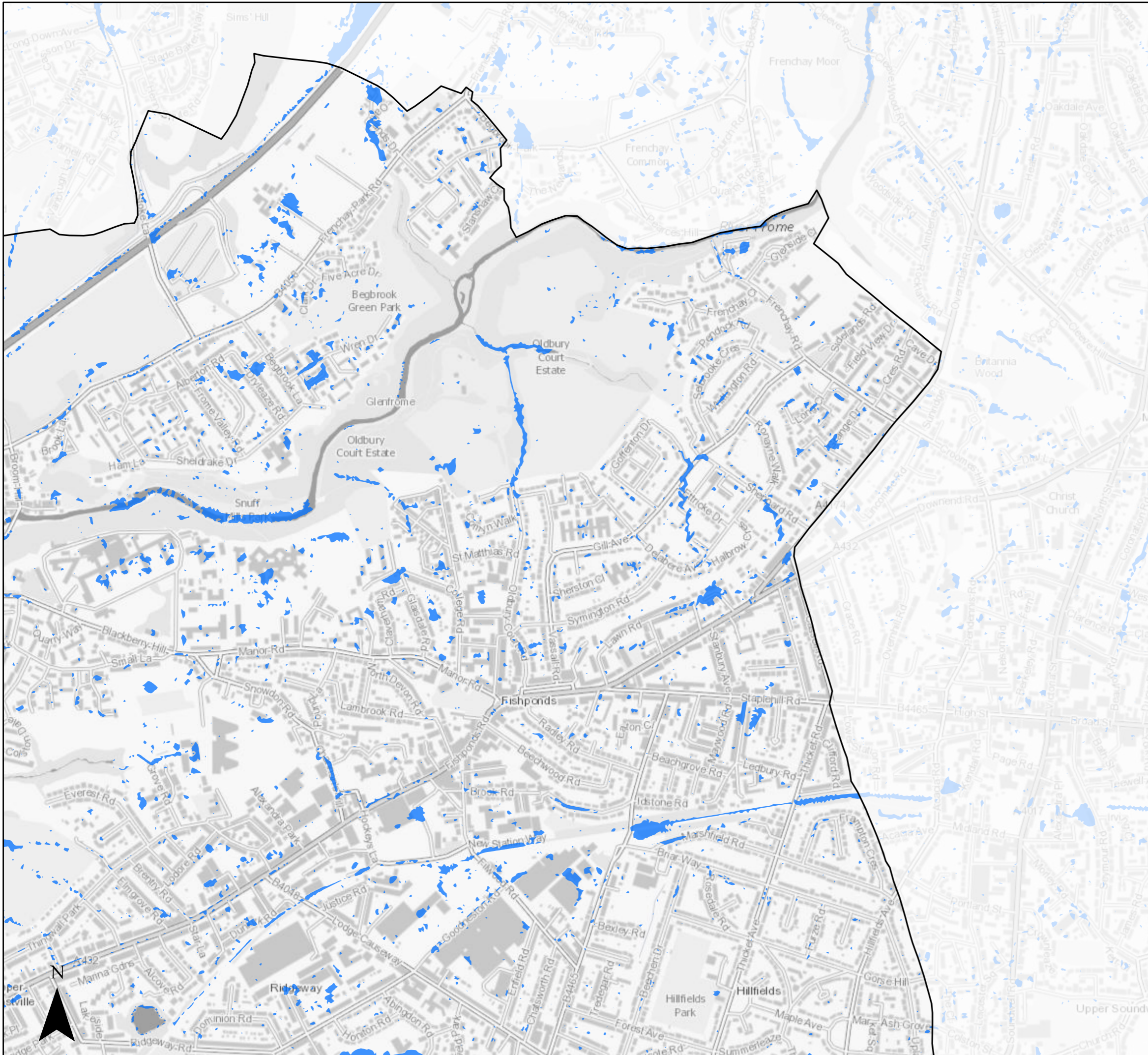
Created by the Flood Risk Team  
26/11/2020



# Level 1 Strategic Flood Risk Assessment


## Surface Water Flood Risk

-  Present Day 30 year Return Period
-  Bristol City Boundary

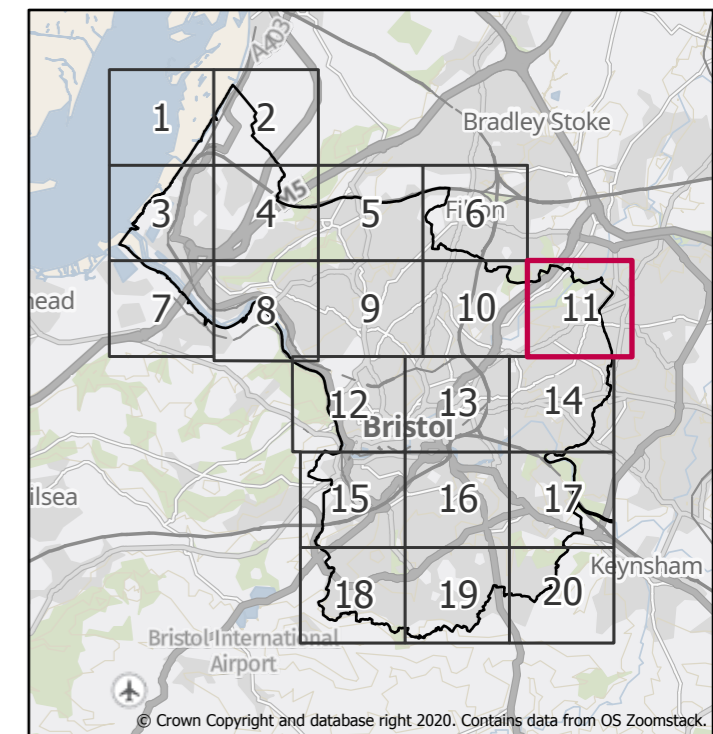


Scale @ A3: 1:10,000

Kilometers



Page 12 of 21





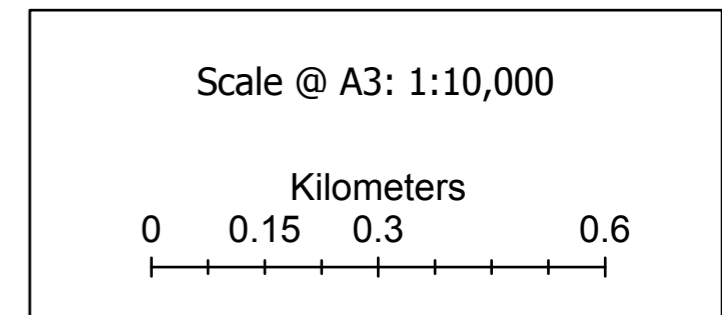
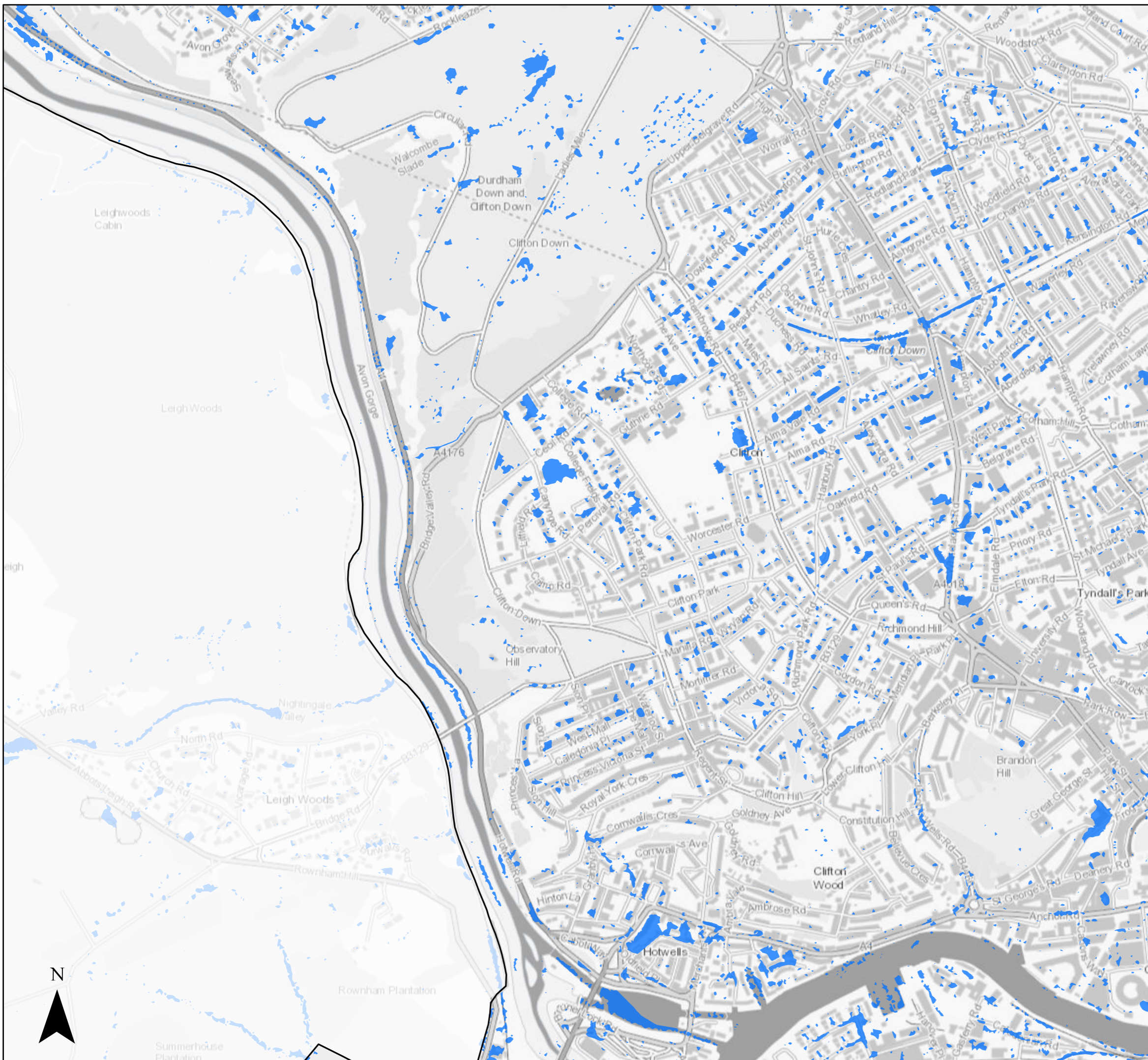
Created by the Flood Risk Team  
26/11/2020



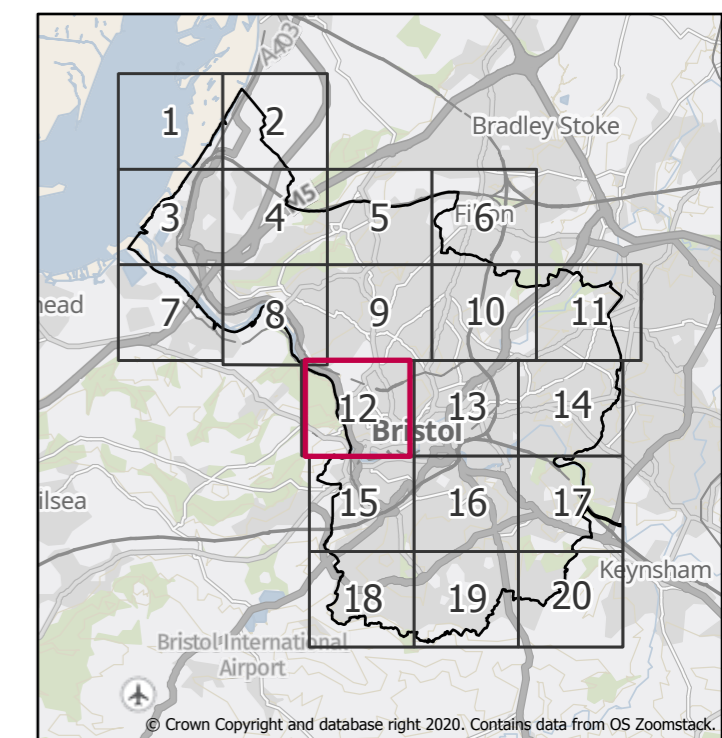
# Level 1 Strategic Flood Risk Assessment

## Surface Water Flood Risk

-  Present Day 30 year Return Period
-  Bristol City Boundary



Page 13 of 21





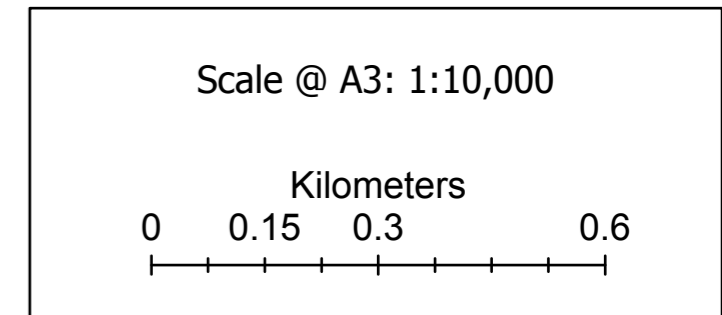
Created by the Flood Risk Team  
26/11/2020



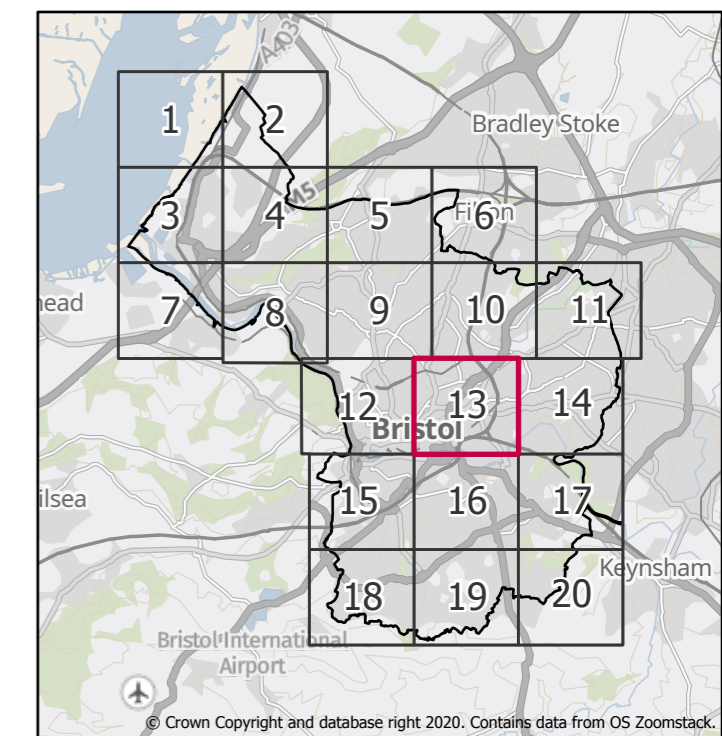
# Level 1 Strategic Flood Risk Assessment

## Surface Water Flood Risk

-  Present Day 30 year Return Period
-  Bristol City Boundary



Page 14 of 21





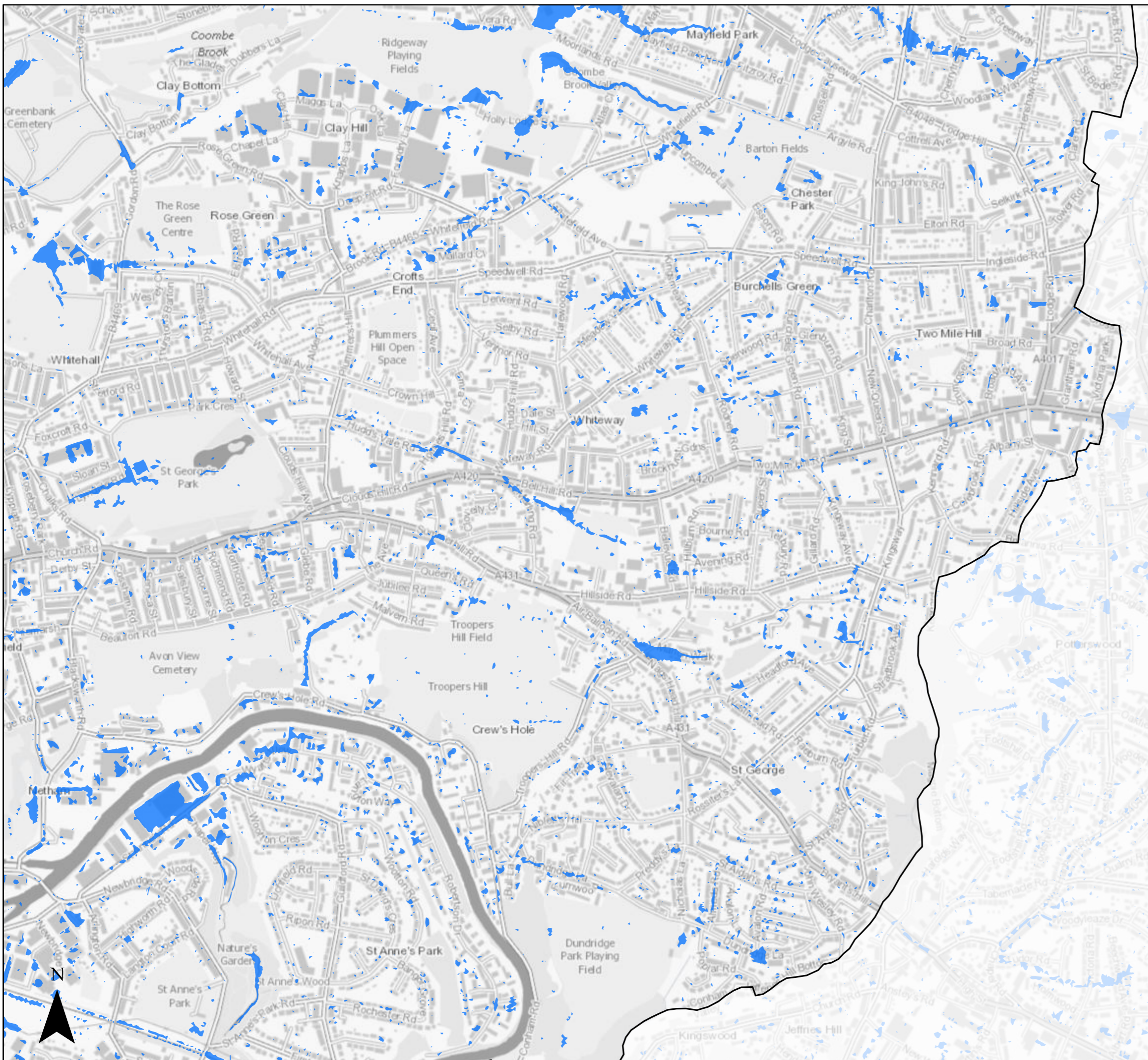
Created by the Flood Risk Team  
26/11/2020



# Level 1 Strategic Flood Risk Assessment


## Surface Water Flood Risk

-  Present Day 30 year Return Period
-  Bristol City Boundary

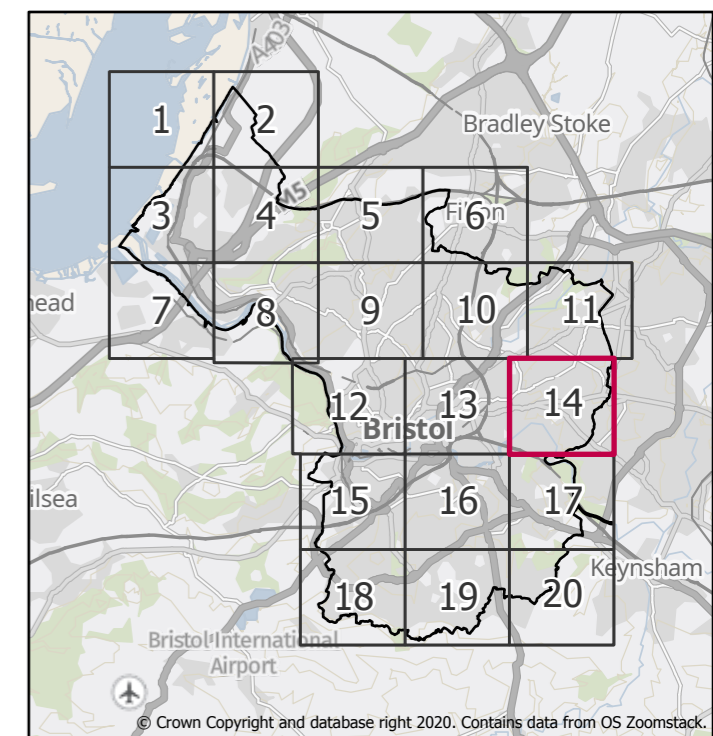


Scale @ A3: 1:10,000

Kilometers



Page 15 of 21





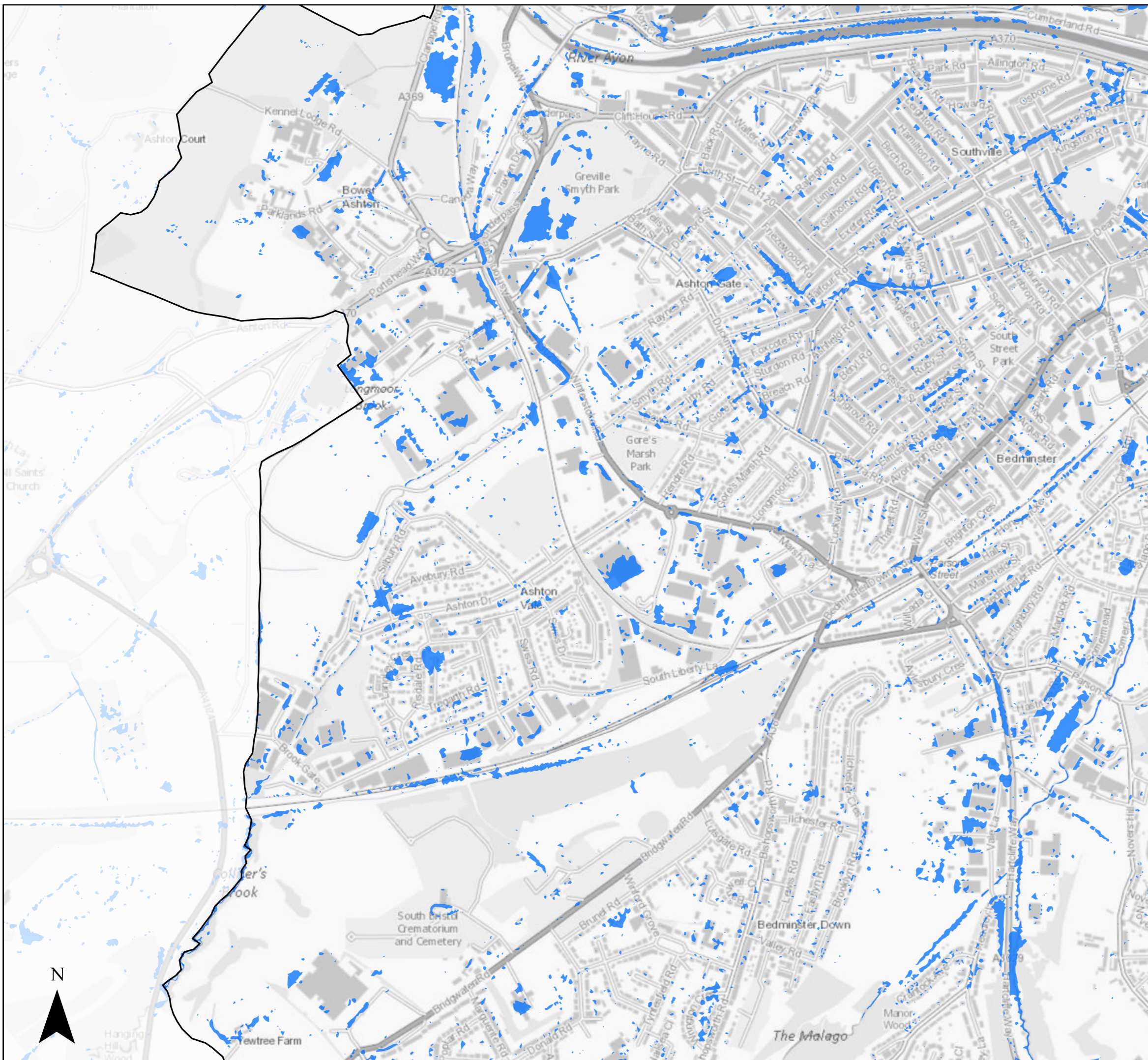
Created by the Flood Risk Team  
26/11/2020



# Level 1 Strategic Flood Risk Assessment


## Surface Water Flood Risk

-  Present Day 30 year Return Period
-  Bristol City Boundary

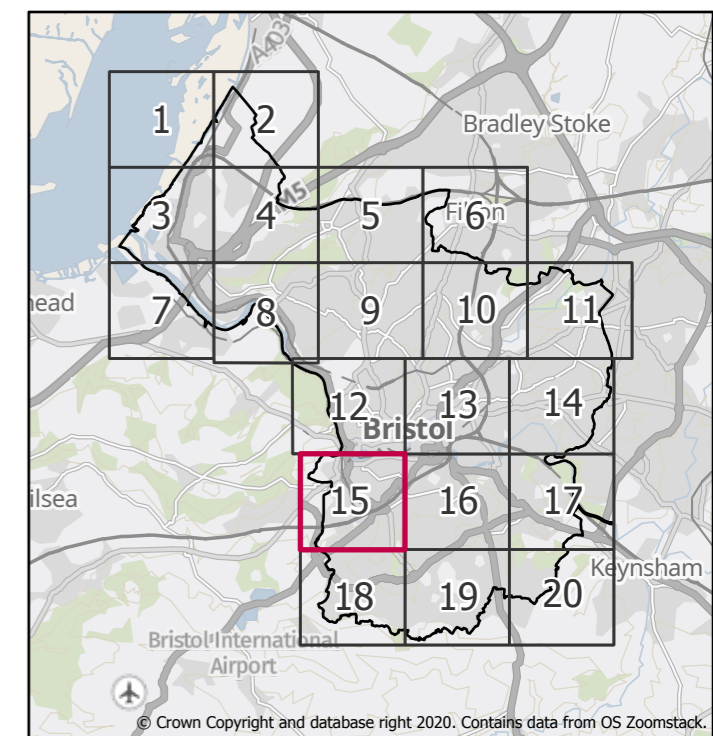


Scale @ A3: 1:10,000

Kilometers



Page 16 of 21





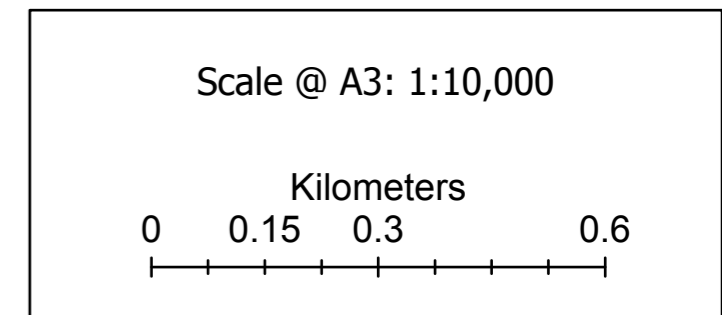
Created by the Flood Risk Team  
26/11/2020



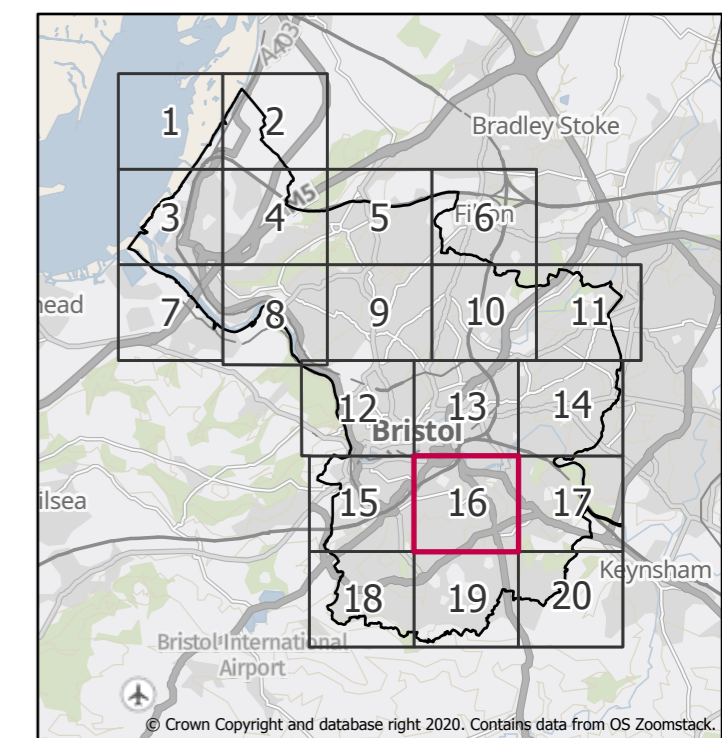
# Level 1 Strategic Flood Risk Assessment

## Surface Water Flood Risk

-  Present Day 30 year Return Period
-  Bristol City Boundary



Page 17 of 21





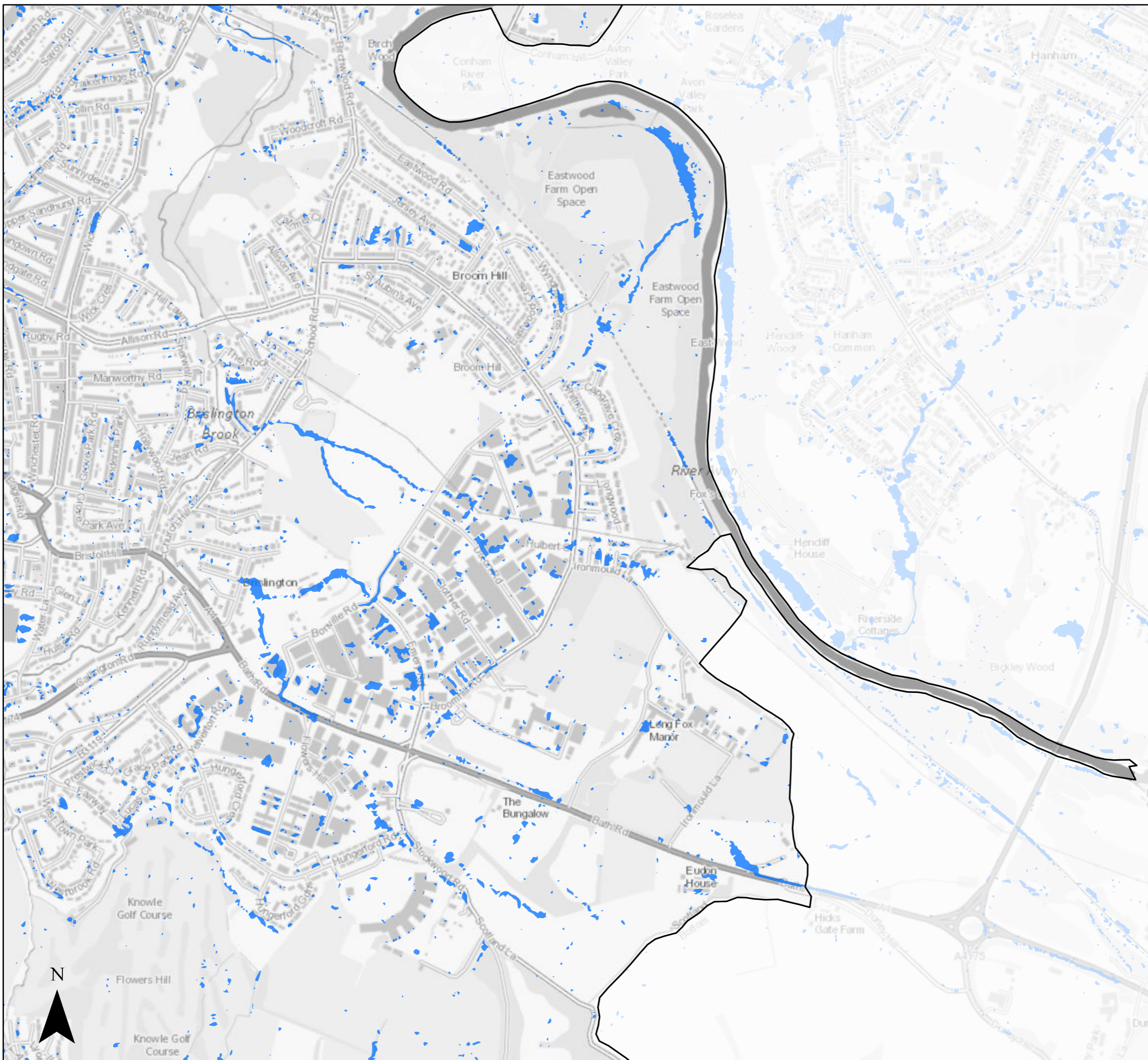
Created by the Flood Risk Team  
26/11/2020



# Level 1 Strategic Flood Risk Assessment

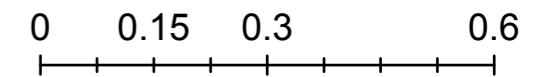
## Surface Water Flood Risk

-  Present Day 30 year Return Period
-  Bristol City Boundary

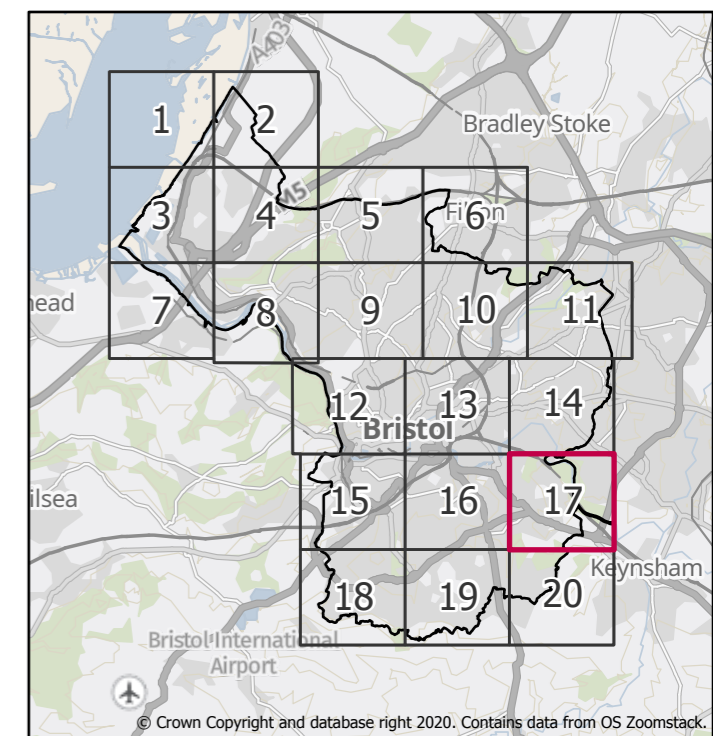


Scale @ A3: 1:10,000

Kilometers



Page 18 of 21





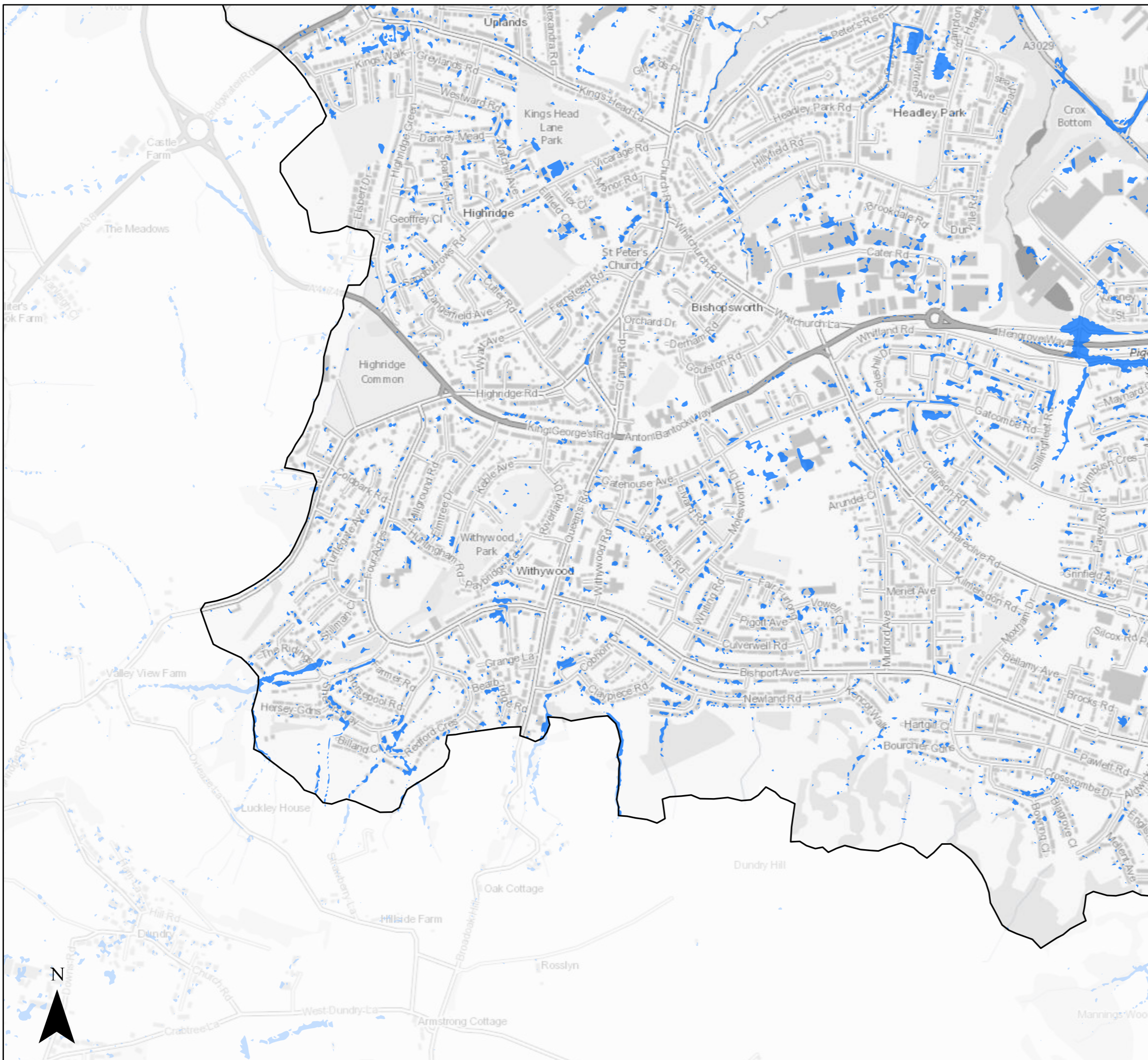
Created by the Flood Risk Team  
26/11/2020



# Level 1 Strategic Flood Risk Assessment


## Surface Water Flood Risk

-  Present Day 30 year Return Period
-  Bristol City Boundary

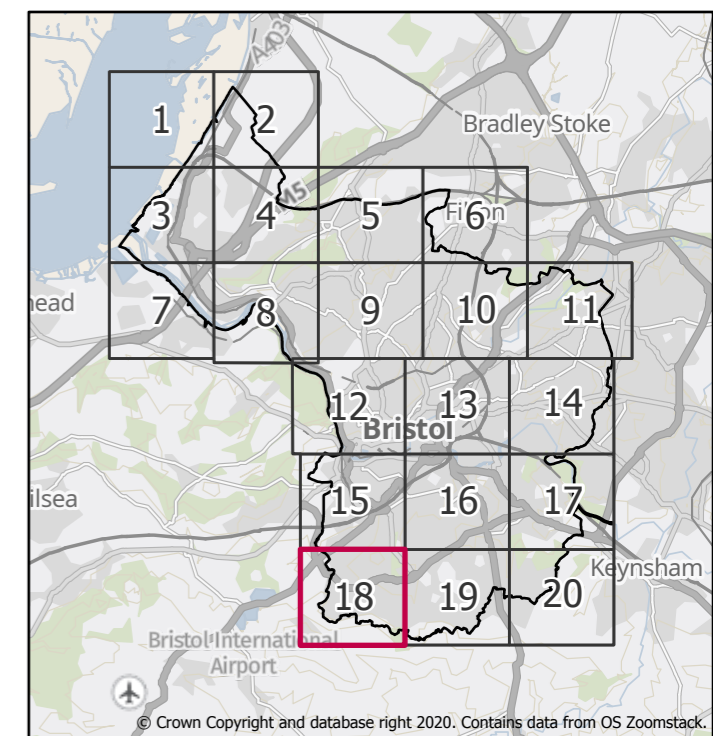


Scale @ A3: 1:10,000

Kilometers



Page 19 of 21





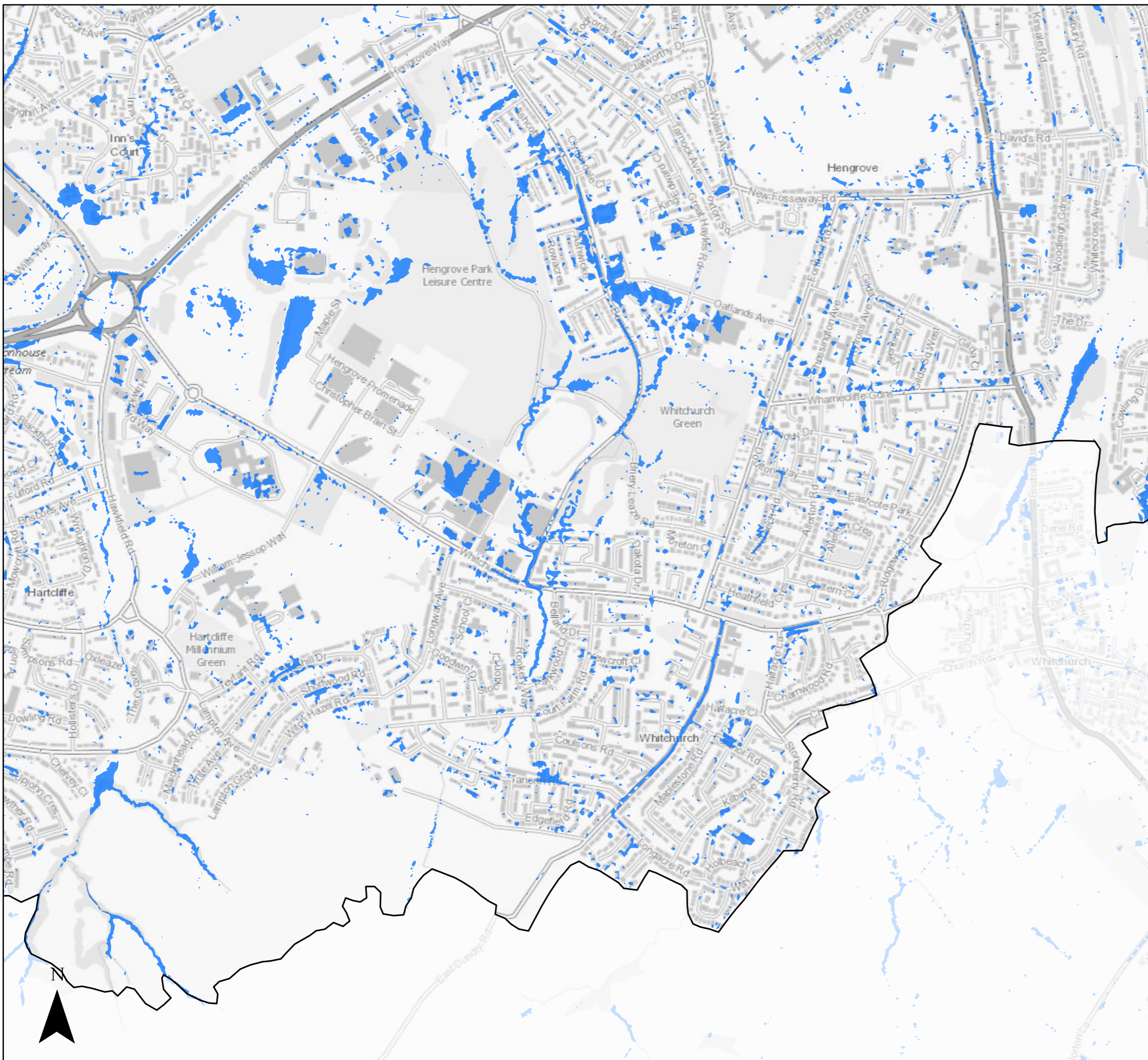
Created by the Flood Risk Team  
26/11/2020



# Level 1 Strategic Flood Risk Assessment


## Surface Water Flood Risk

-  Present Day 30 year Return Period
-  Bristol City Boundary

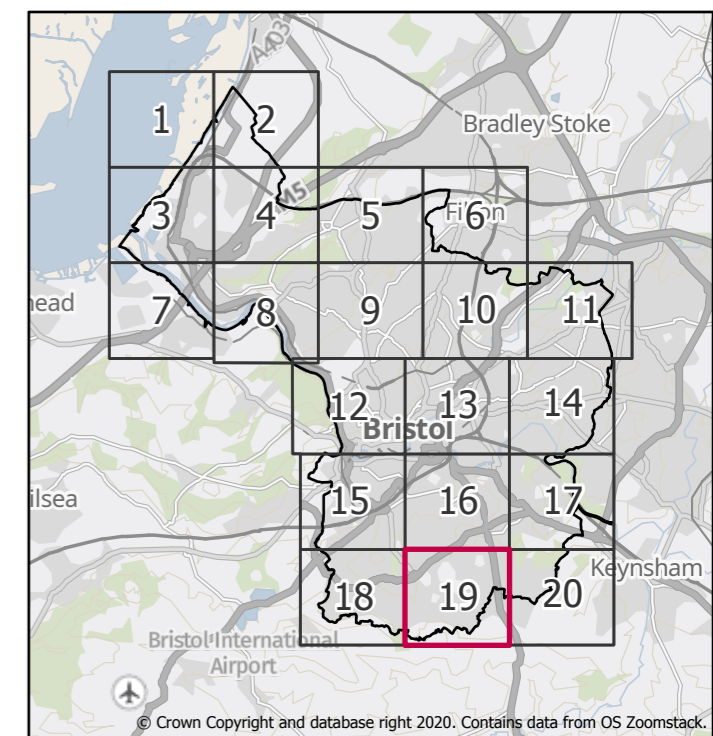


Scale @ A3: 1:10,000

Kilometers



Page 20 of 21





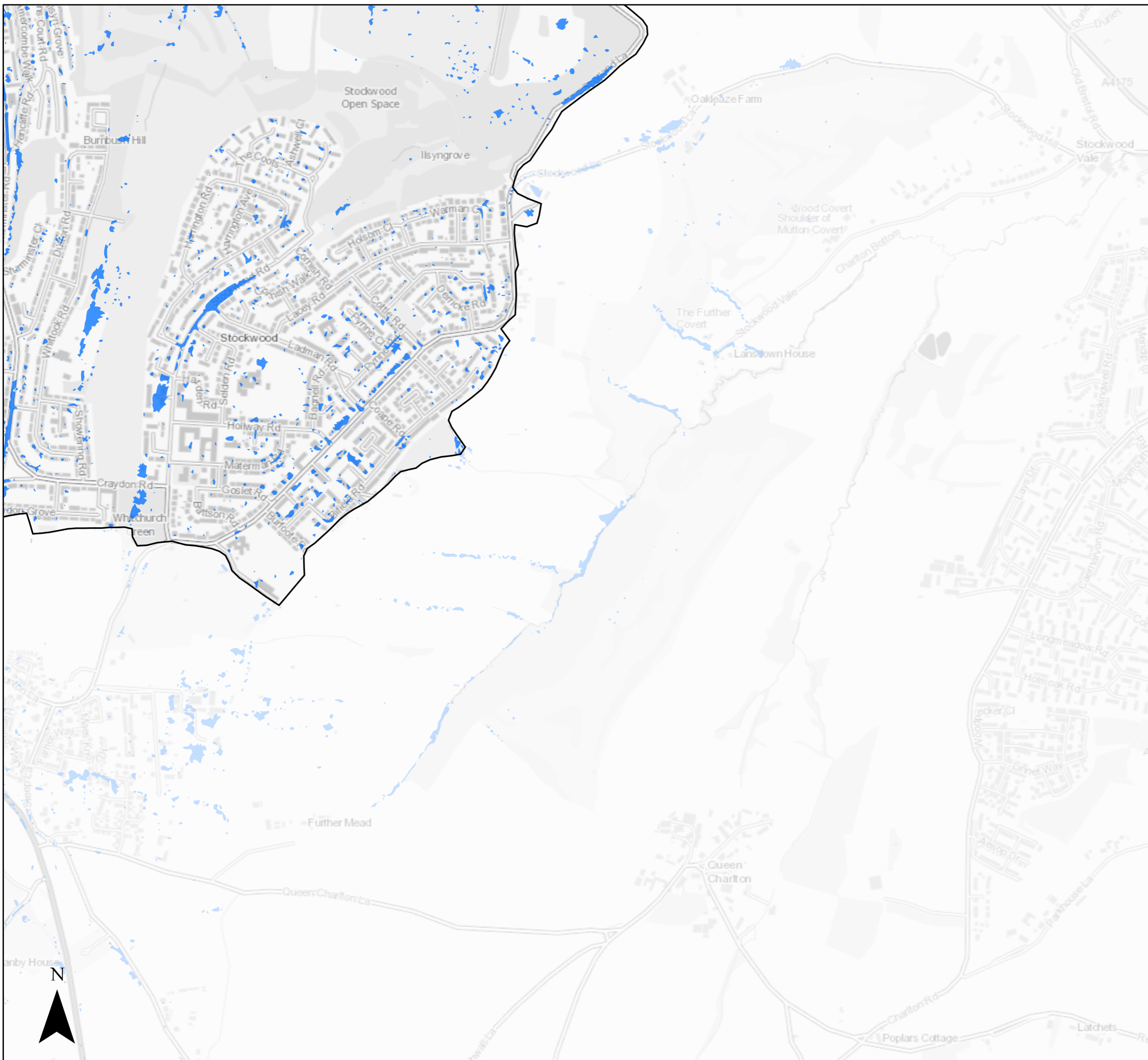
Created by the Flood Risk Team  
26/11/2020



# Level 1 Strategic Flood Risk Assessment

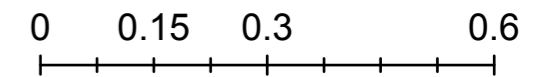
## Surface Water Flood Risk

-  Present Day 30 year Return Period
-  Bristol City Boundary

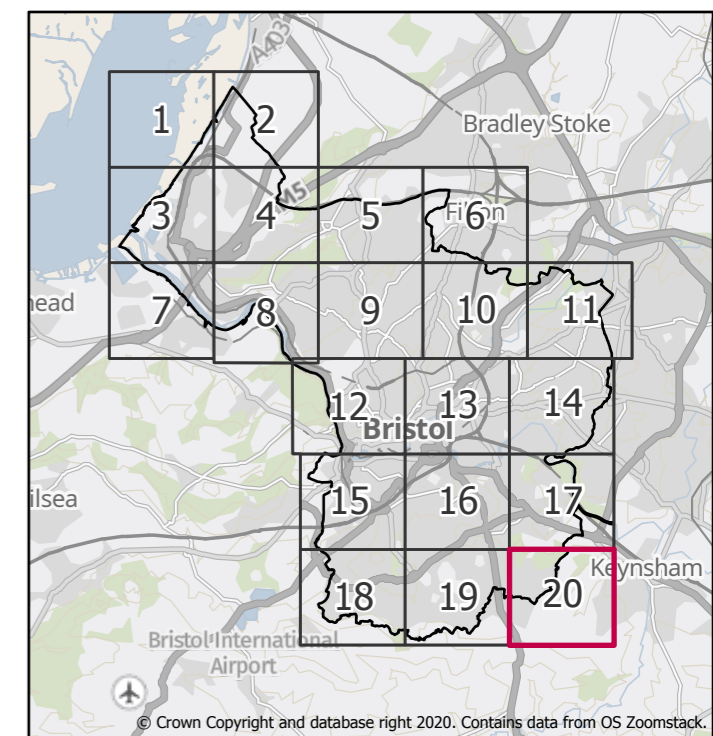


Scale @ A3: 1:10,000

Kilometers



Page 21 of 21



Created by the Flood Risk Team  
26/11/2020

