

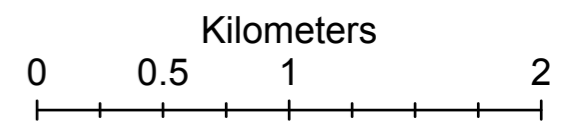


Level 2 Strategic Flood Risk Assessment

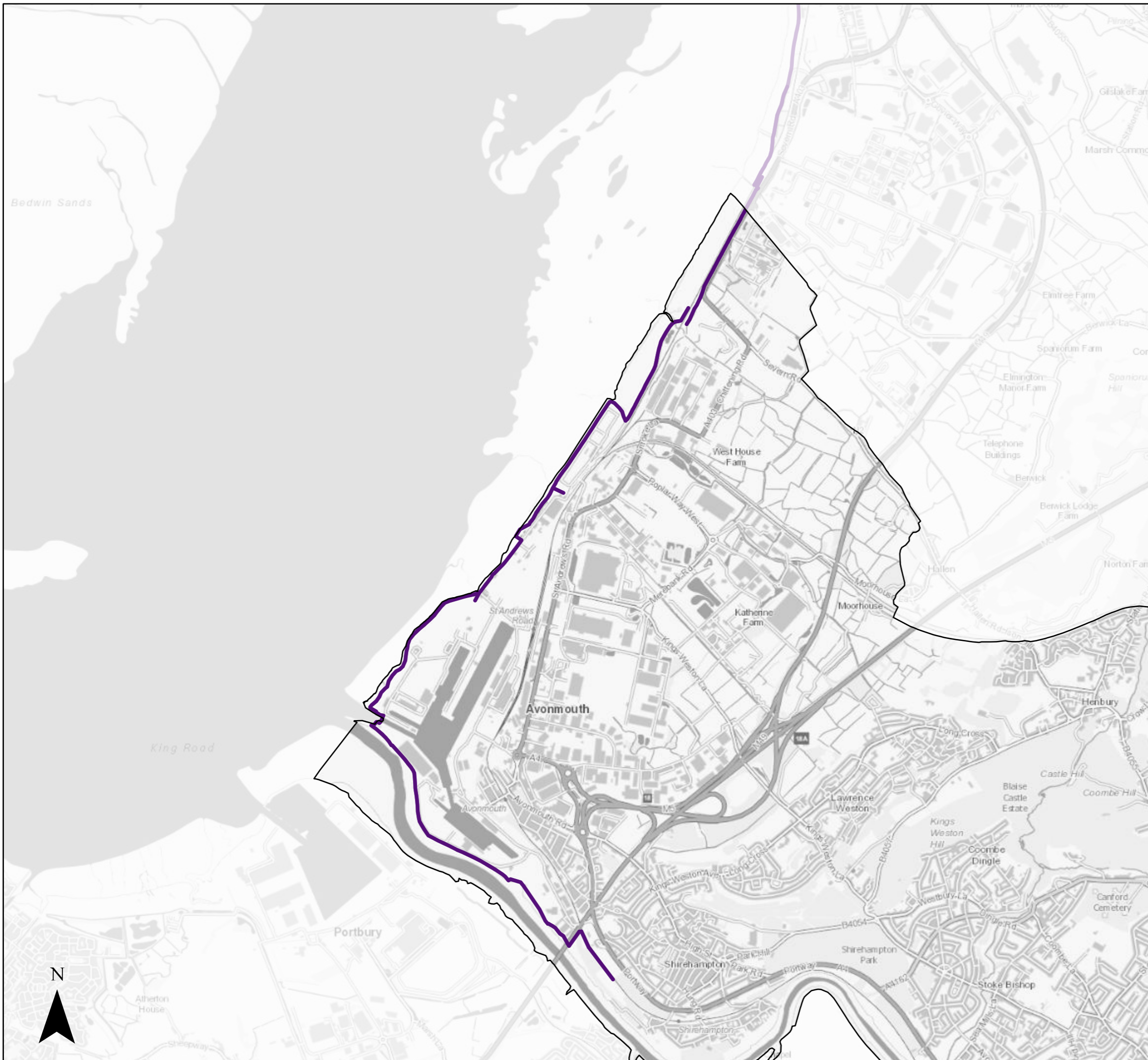
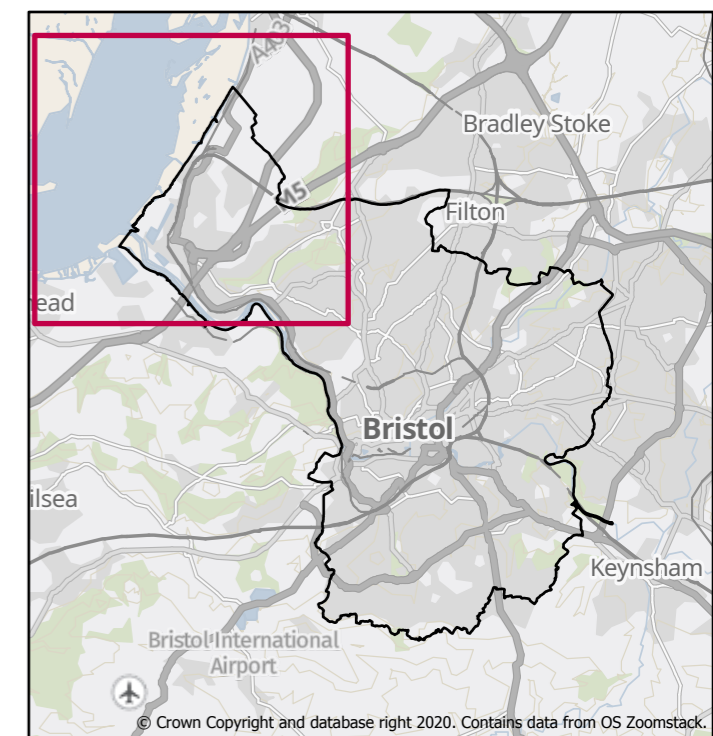
Land safeguarded from development that is required for current and future flood management

-  Land safeguarded from development
-  Bristol City Boundary

Scale @ A3: 1:30,000



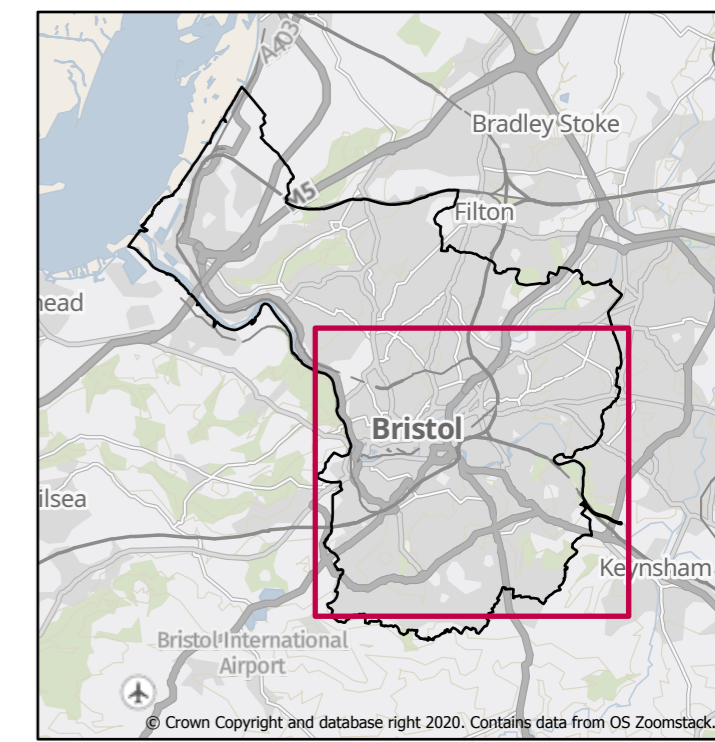
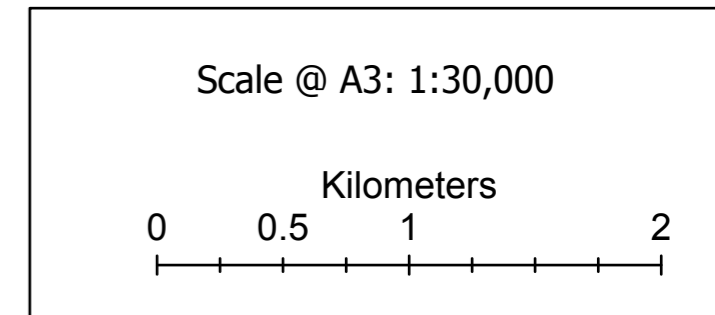
Page 1 of 2



Level 2 Strategic Flood Risk Assessment

Land safeguarded from development that is required for current and future flood management

- Land safeguarded from development
- Bristol City Boundary



Created by the Flood Risk Team
19/05/2021

