

Level 2 Strategic Flood Risk Assessment

Avonmouth 1:200 Tidal Flood Defended Scenario 2120

Post Avonmouth Severnside Enterprise Area Ecology Mitigation and Flood Defence Project Development

Flood Depth (m)

0 - 0.15

0.15 - 0.3

0.3 - 0.6

0.6 - 1

1 - 1.5

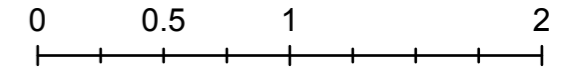
1.5 - 2

2 - Max

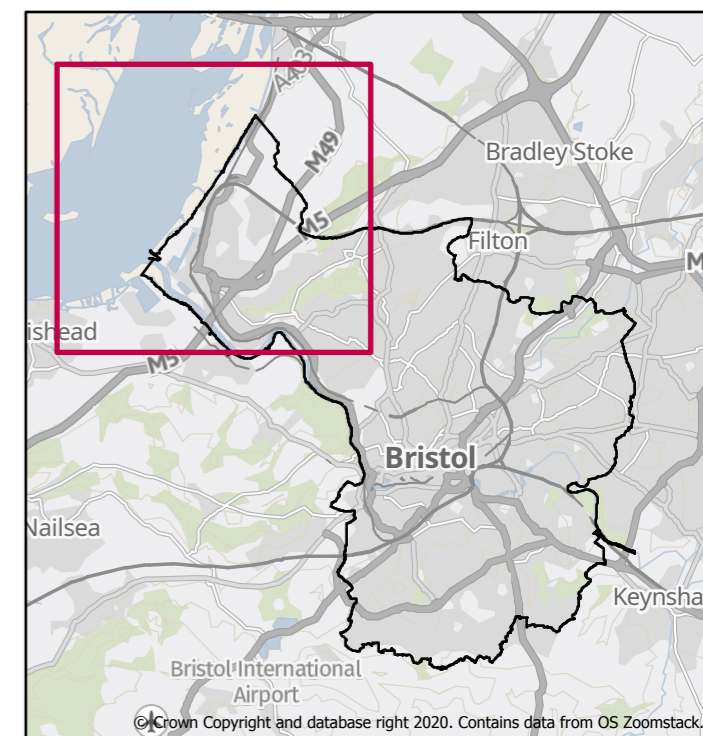
□ Bristol City Boundary

Scale @ A3: 1:30,000

Kilometers



Page 1 of 3



Created by the Flood Risk Team
04/03/2022



Level 2 Strategic Flood Risk Assessment

Avonmouth 1:200 Tidal Flood Defended Scenario 2120

Post Avonmouth Severnside Enterprise Area Ecology Mitigation and Flood Defence Project Development

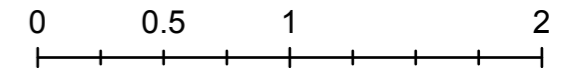
Flood Velocity (m/s)

- 0 - 0.15
- 0.15 - 0.3
- 0.3 - 0.45
- 0.45 - 0.6
- 0.6 - 1
- 1 - 2.5
- 2.5 - 5
- 5 - Max

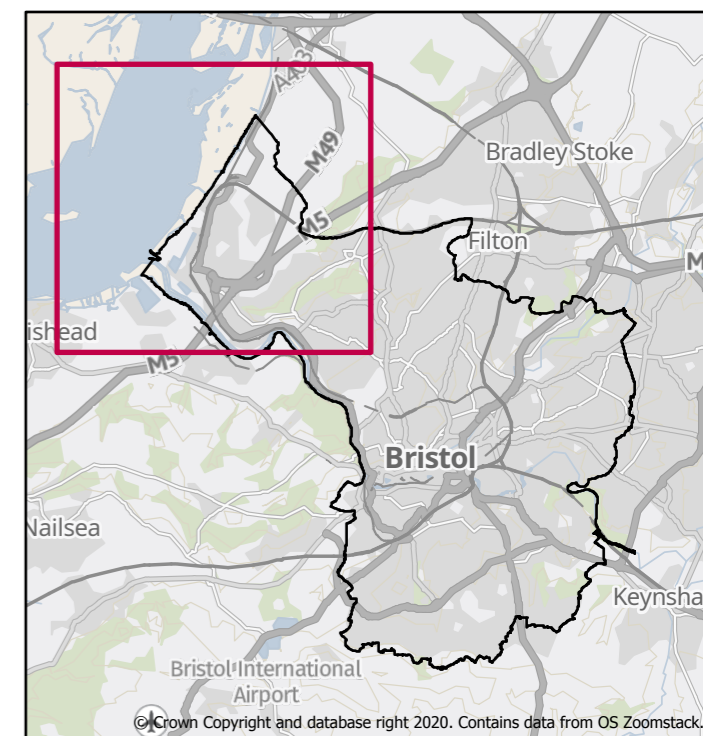
□ Bristol City Boundary

Scale @ A3: 1:30,000

Kilometers



Page 2 of 3



Created by the Flood Risk Team
04/03/2022







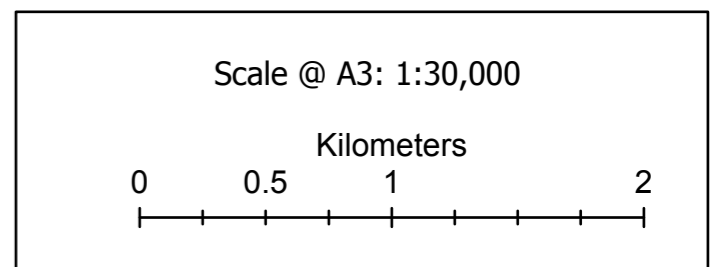
Level 2 Strategic Flood Risk Assessment

Avonmouth 1:200 Tidal Flood Defended Scenario 2120

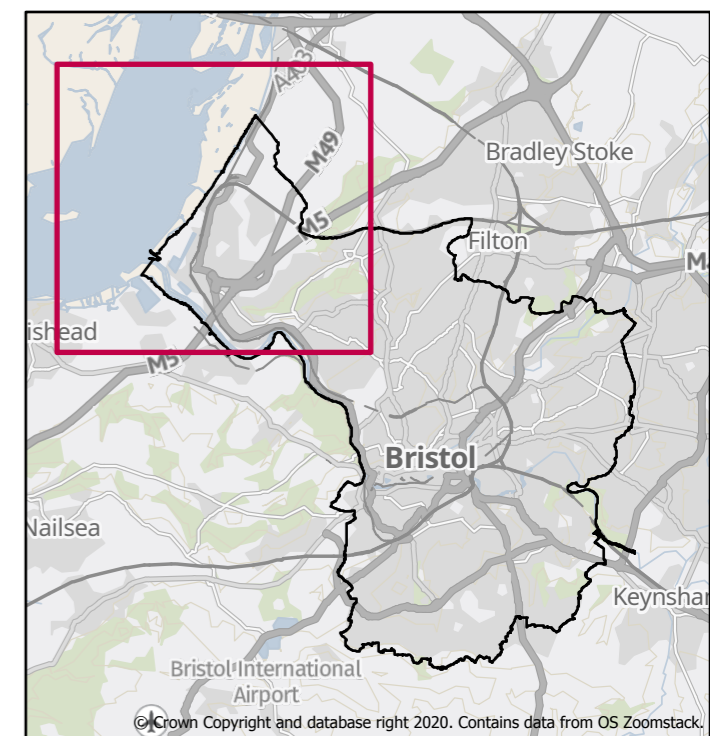
Post Avonmouth Severnside Enterprise Area Ecology Mitigation and Flood Defence Project Development

Flood Hazard

- Very low hazard
-  Hazard for some
-  Hazard for most
-  Hazard for all
-  Bristol City Boundary



Page 3 of 3



Created by the Flood Risk Team
04/03/2022

