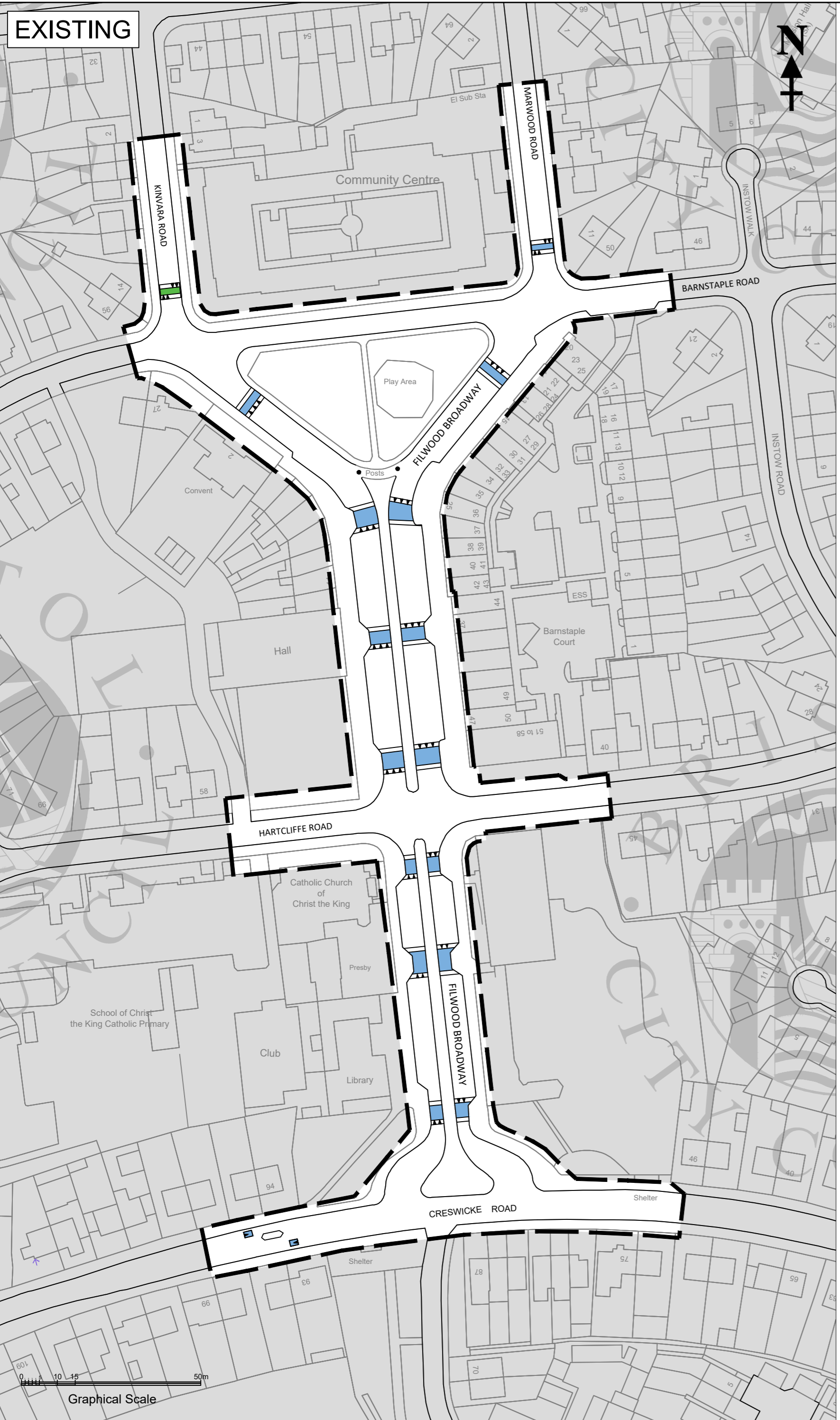
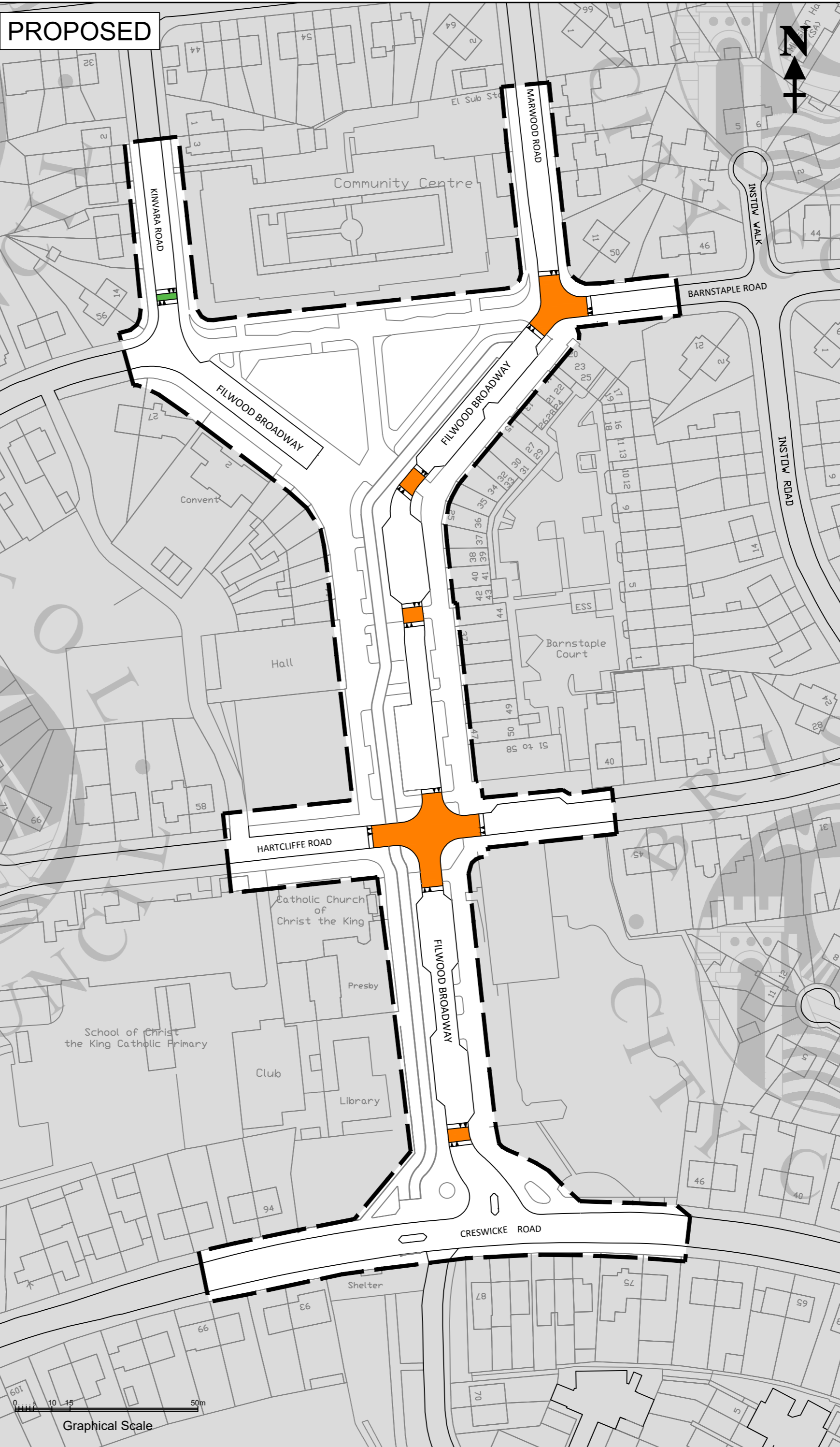





EXISTING



PROPOSED



KEY

-  Proposed road hump (speed table)
-  Existing road hump to be removed
-  Existing road hump to remain

Rev.	DATE	Description	By

© Crown Copyright and database rights 2025 Ordnance Survey AC0000807971



Statutory Notice plan

**FILWOOD BROADWAY
PUBLIC REALM REGENERATION
ROAD HUMPS**

Dwg **SN-24-012-02**

Revision	Drawn CH
Scale 1:1000 @ A2	Date JAN 2025