






- Notes:
- All dimensions are in metres unless noted otherwise.
  - This drawing should not be scaled and only written dimensions should be used. Any discrepancies should be brought to the attention of this department immediately.

**TRAFFIC ORDER KEY**

-  No Waiting At Any Time
-  No Loading / Unloading At Any Time
-  Limited Waiting
-  No Waiting At Any Time On Footway
-  Traffic Order Boundary

**Key--- Additional Information**

-  Bus Stop
-  Bus Stand
-  Pedestrian Crossing


**Note:** Bus stops and pedestrian crossings prevail over underlying waiting restrictions and are shown for information. They are not subject to this order.

Rev	By	Chkd	Appvd	Date	Description
D	MM	MM	MM	1/04/17	Proposed removed from drawing title
C	KO	MM	MM	23/01/16	Limited Waiting Added to Key
B	KO	MM	MM	19/01/16	Modify No waiting at Whitchurch Lane
A	KO	MM	MM	27/11/15	Various following comments from TRO Team

Client





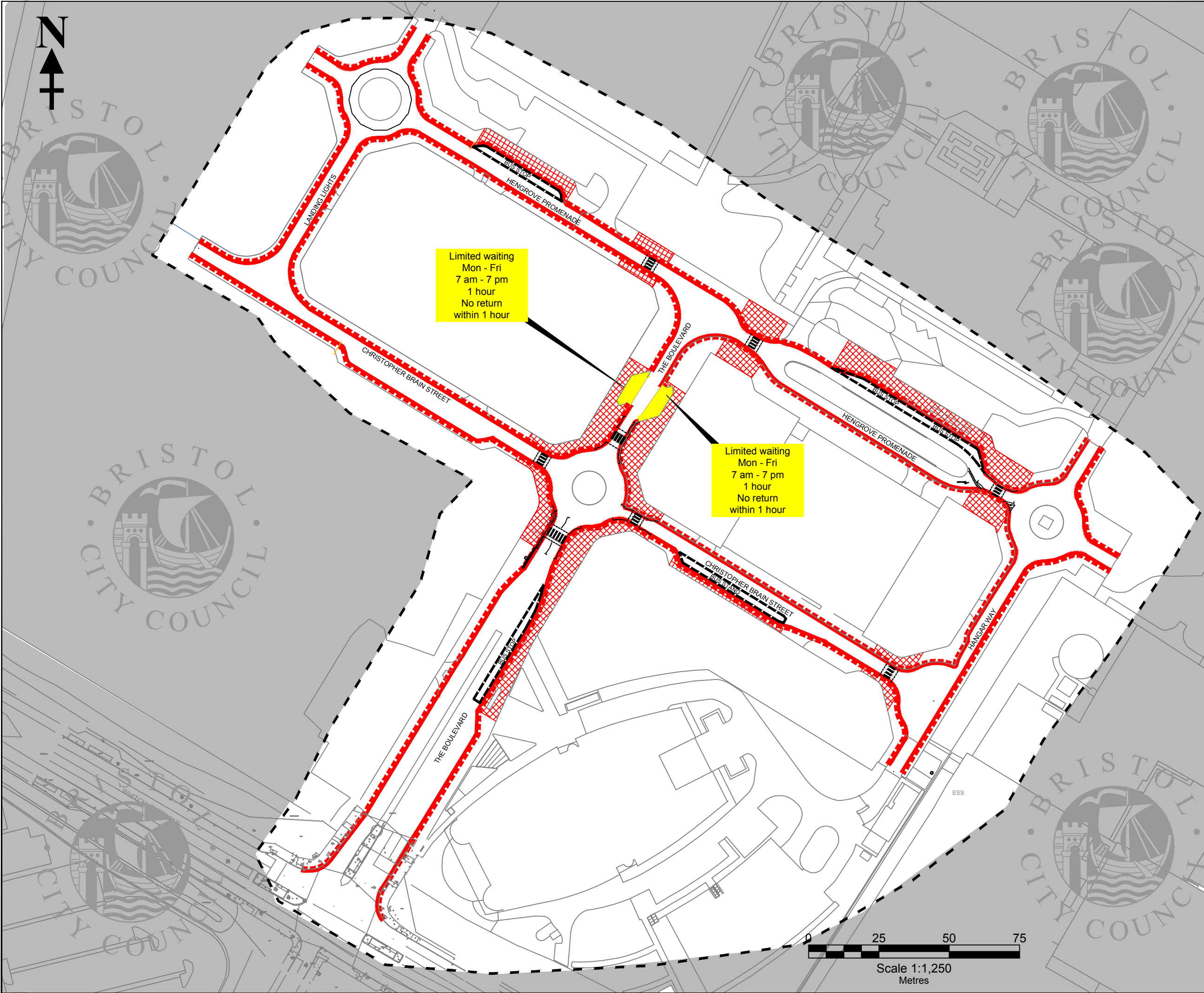



**BRISTOL ENGINEERING PRACTICE**  
 Bristol House, St Georges Road, Bristol BS1 5UY  
 Tel: 0117 822200 Fax: 0117 822316  
 e-mail: engineering@bristol.gov.uk

Project **BRISTOL METROBUS NORTH FRINGE to HENGROVE**

Drawing **Hengrove Park Waiting Restrictions**

Drawn by: KO	Date: 10/02/2015
Checked by: MM	Date: 13/02/2015
Approved by: AB	Date: 13/02/2015
Drawing No. <b>E14017-TRO-500</b>	Revision <b>D</b>
Drawing Scale: 1:1250 @ A3	



Drawing file name & name : S:\TRAFFIC Engineering\Projects\14017 Metrobus TRO Drawings\Drawings\500 Hengrove Park Waiting Restrictions\Hengrove Park Proposed Waiting Restrictions Rev C.dwg  
 User and Plot Date : infirm7 : 11 Apr 2017 : 5:44 pm